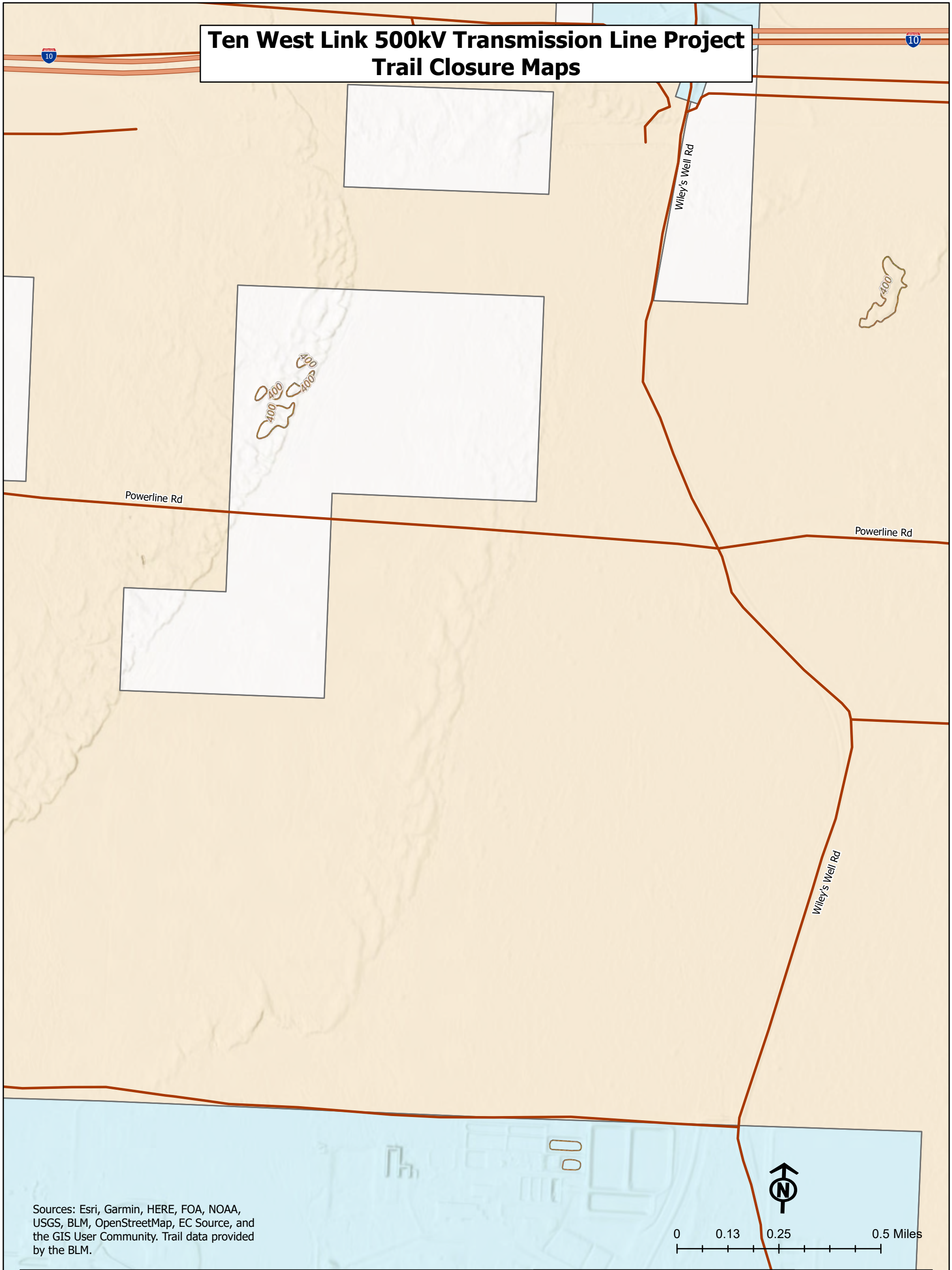


Ten West Link 500kV Transmission Line Project Trail Closure Maps



Sources: Esri, Garmin, HERE, FOA, NOAA, USGS, BLM, OpenStreetMap, EC Source, and the GIS User Community. Trail data provided by the BLM.

Trail Designations

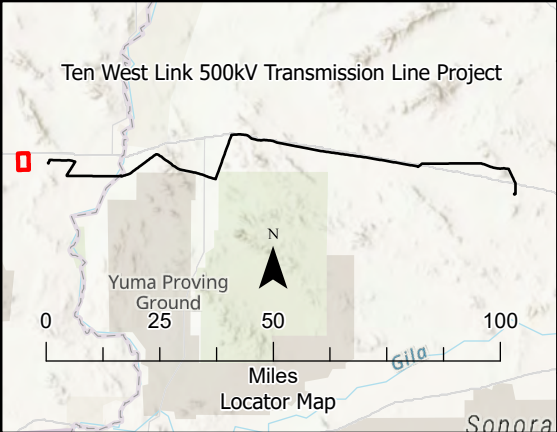
- Signage and Trail Closures During Construction
- Trail Routes
- BLM Designated Closed Trail Routes
- Temporary Trail Closures for Ten West Construction Activities
- NECO Trail Routes

Miscellaneous

- Contour Lines

Jurisdiction

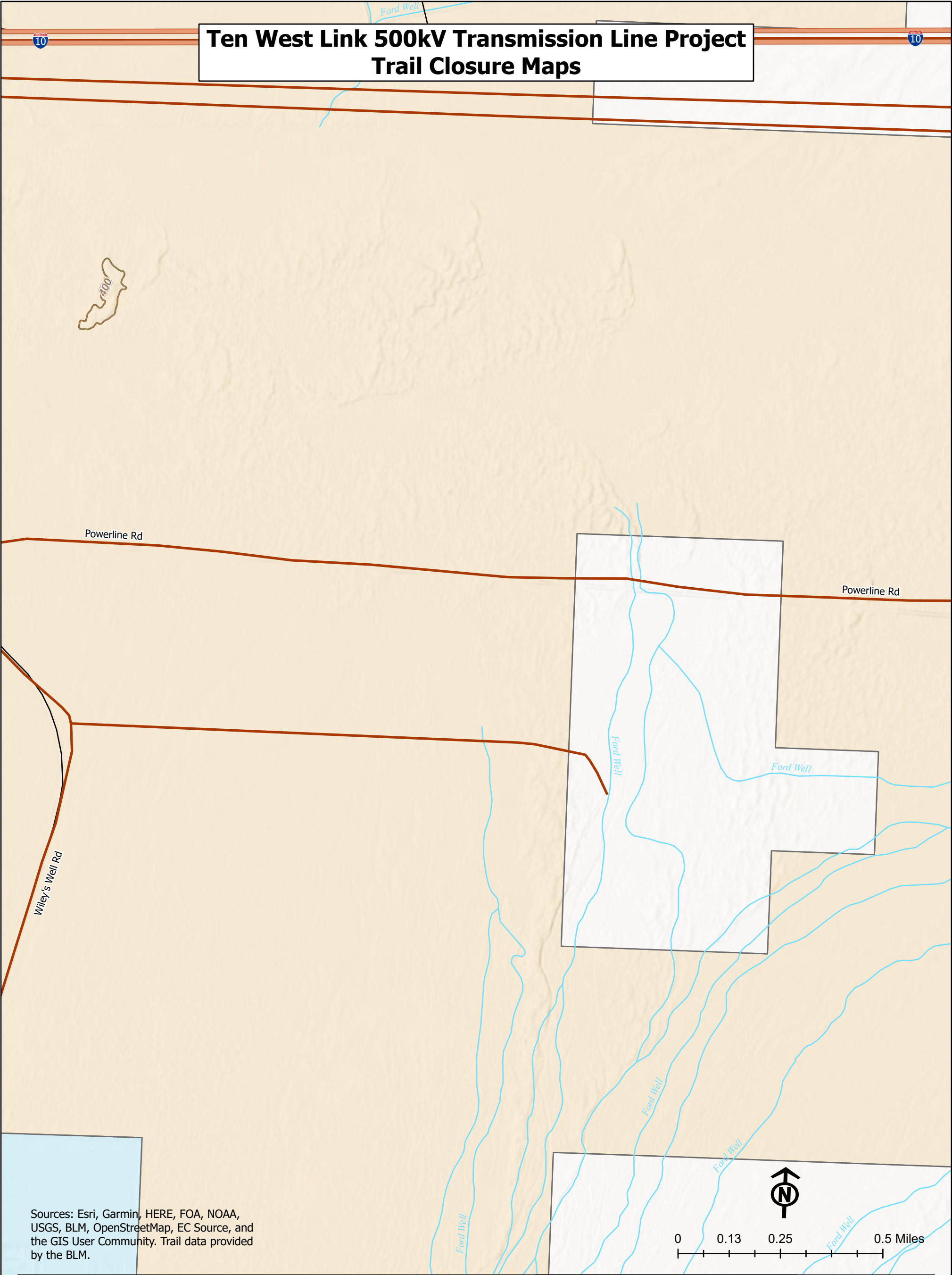
- Department of Defense (DOD)
- Bureau of Land Management (BLM)
- US Fish and Wildlife Service (USFWS)
- Bureau of Reclamation (BOR)
- Bureau of Indian Affairs (BIA)
- State Lands
- Private



October 2022



Ten West Link 500kV Transmission Line Project Trail Closure Maps



Sources: Esri, Garmin, HERE, FOA, NOAA, USGS, BLM, OpenStreetMap, EC Source, and the GIS User Community. Trail data provided by the BLM.

Trail Designations

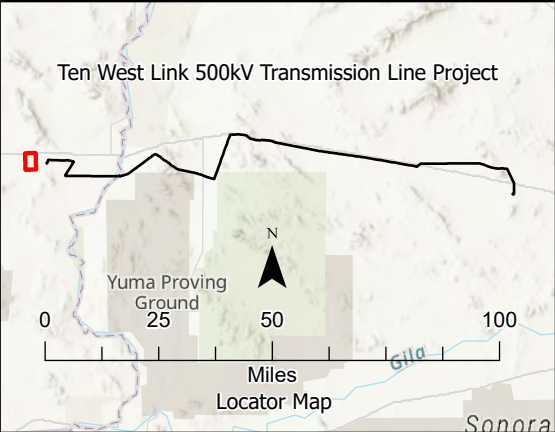
- Signage and Trail Closures During Construction
- Trail Routes
- BLM Designated Closed Trail Routes
- Temporary Trail Closures for Ten West Construction Activities
- NECO Trail Routes

Miscellaneous

- Contour Lines

Jurisdiction

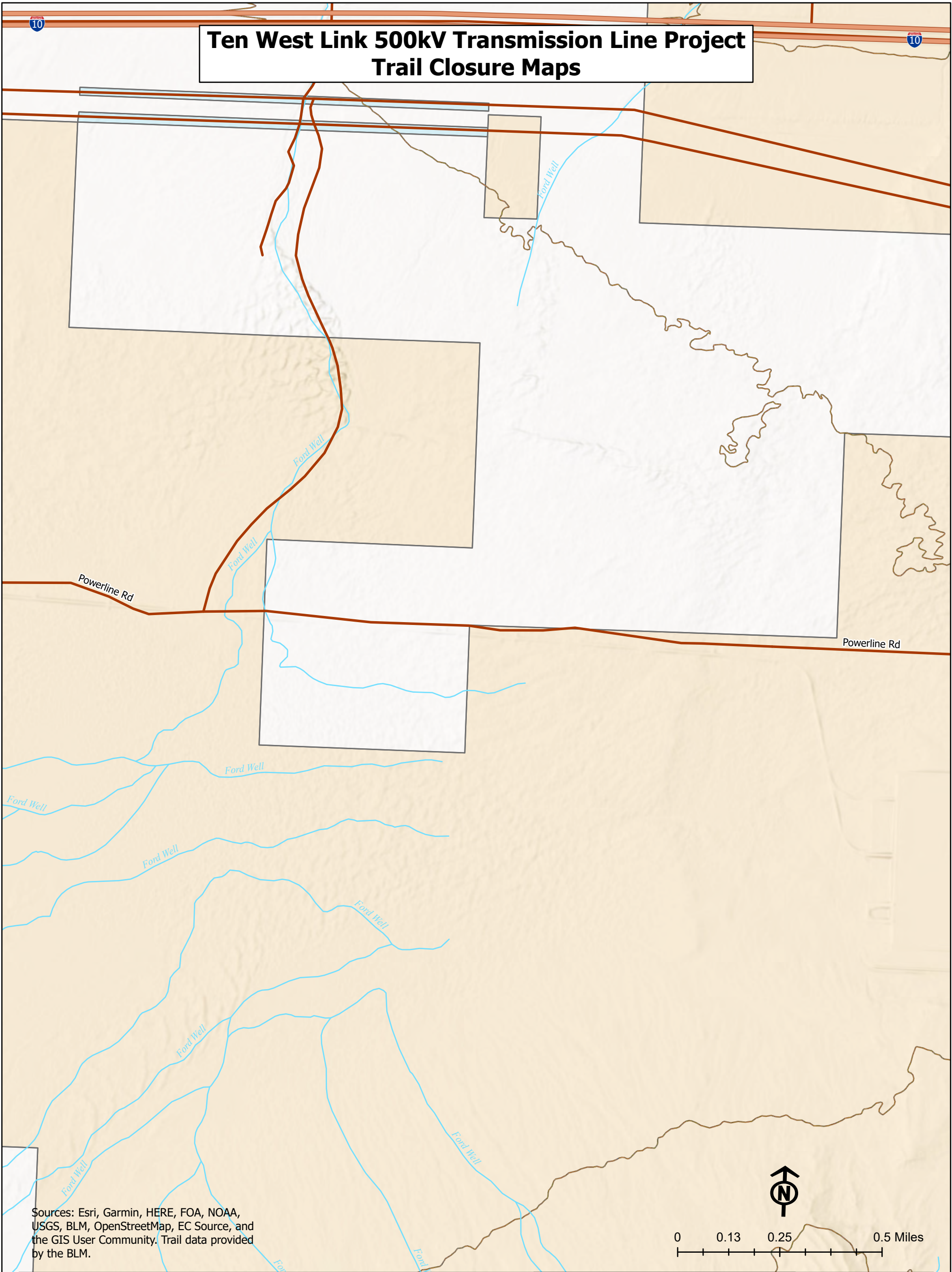
- Department of Defense (DOD)
- Bureau of Land Management (BLM)
- US Fish and Wildlife Service (USFWS)
- Bureau of Reclamation (BOR)
- Bureau of Indian Affairs (BIA)
- State Lands
- Private



October 2022



Ten West Link 500kV Transmission Line Project Trail Closure Maps



Trail Designations

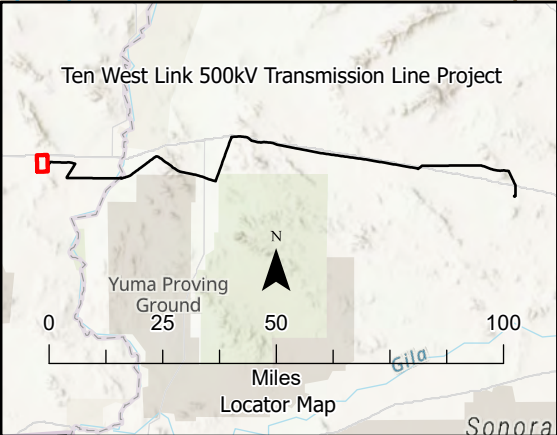
- Signage and Trail Closures During Construction
- Trail Routes
- BLM Designated Closed Trail Routes
- Temporary Trail Closures for Ten West Construction Activities
- NECO Trail Routes

Miscellaneous

- Contour Lines

Jurisdiction

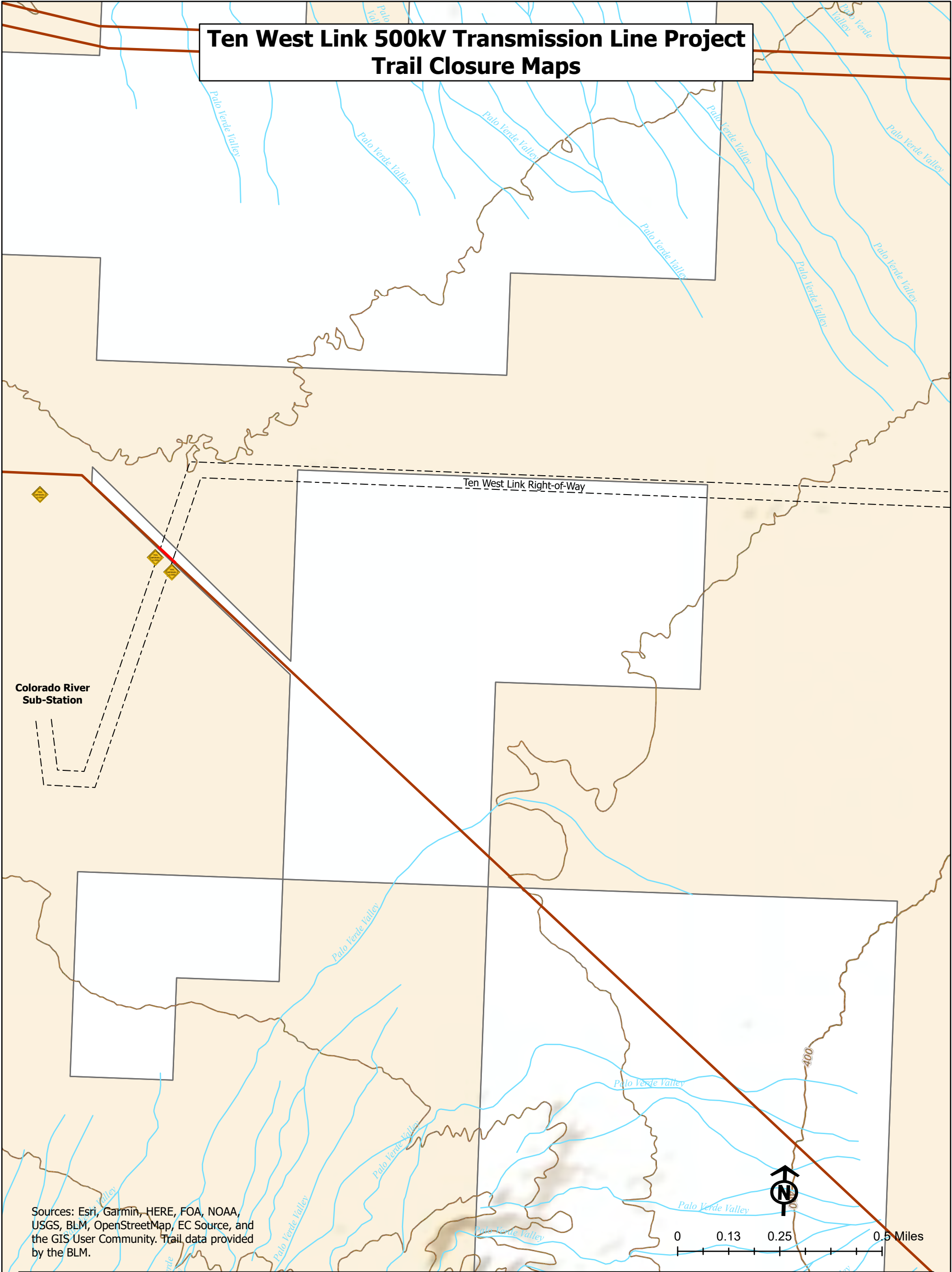
- Department of Defense (DOD)
- Bureau of Land Management (BLM)
- US Fish and Wildlife Service (USFWS)
- Bureau of Reclamation (BOR)
- Bureau of Indian Affairs (BIA)
- State Lands
- Private



October 2022



Ten West Link 500kV Transmission Line Project Trail Closure Maps



Trail Designations

- Signage and Trail Closures During Construction
- Trail Routes
- BLM Designated Closed Trail Routes
- Temporary Trail Closures for Ten West Construction Activities
- NECO Trail Routes

Miscellaneous

- Contour Lines

Jurisdiction

- Department of Defense (DOD)
- Bureau of Land Management (BLM)
- US Fish and Wildlife Service (USFWS)
- Bureau of Reclamation (BOR)
- Bureau of Indian Affairs (BIA)
- State Lands
- Private

Locator Map

Ten West Link 500kV Transmission Line Project

Yuma Proving Ground 25

0 50 100 Miles

0 0.13 0.25 0.5 Miles

October 2022

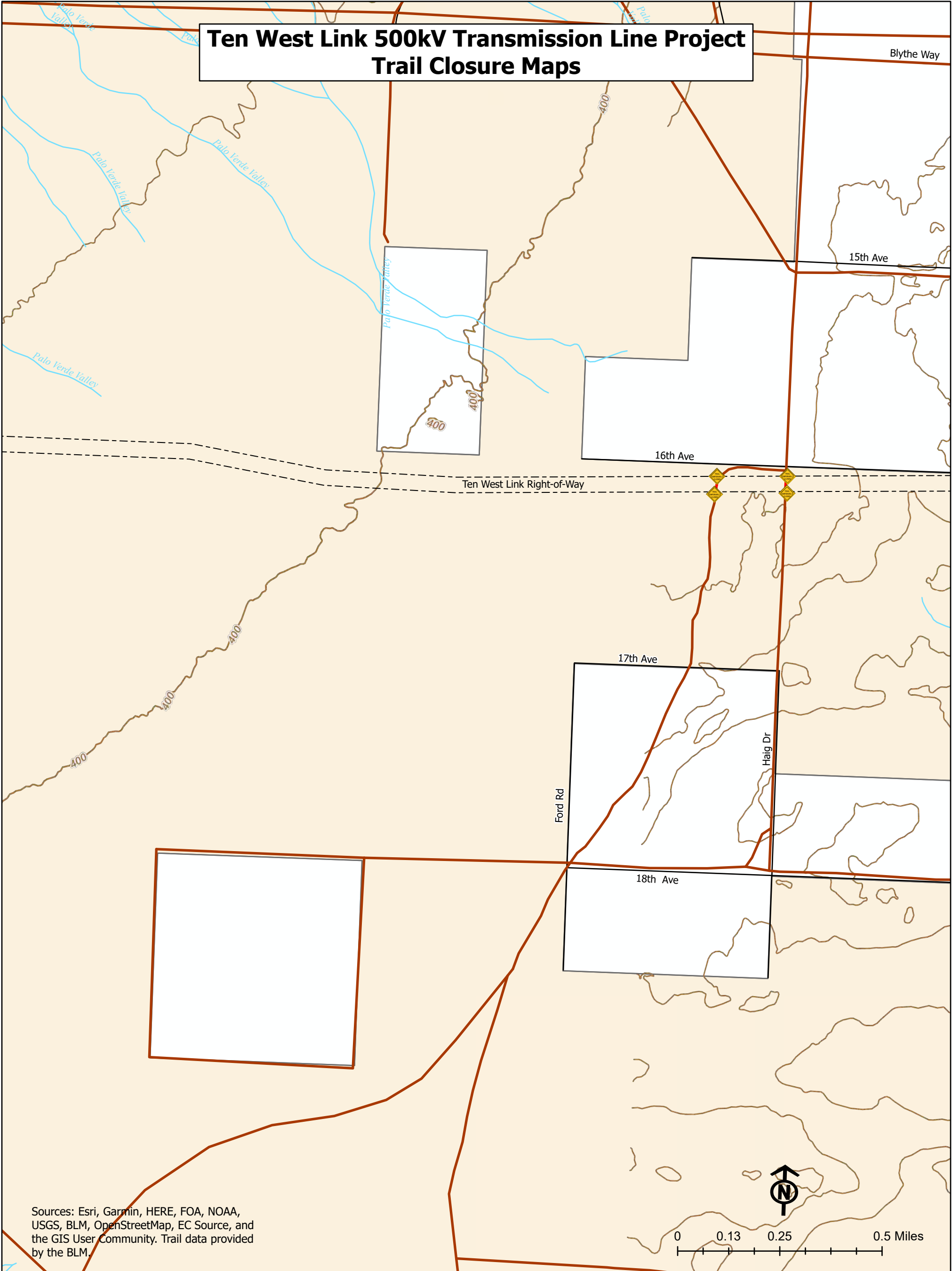
DCR Transmission, LLC

EC Source

Ten West Link 500kV Transmission Line Project

Page 4 of 41

Ten West Link 500kV Transmission Line Project Trail Closure Maps



Sources: Esri, Garmin, HERE, FOA, NOAA, USGS, BLM, OpenStreetMap, EC Source, and the GIS User Community. Trail data provided by the BLM.

Trail Designations

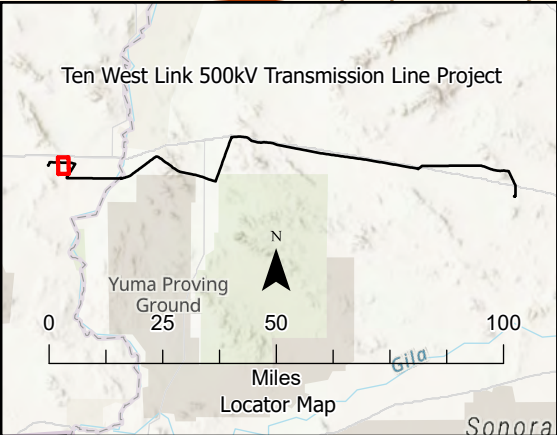
- Signage and Trail Closures During Construction
- Trail Routes
- BLM Designated Closed Trail Routes
- Temporary Trail Closures for Ten West Construction Activities
- NECO Trail Routes

Miscellaneous

- Contour Lines

Jurisdiction

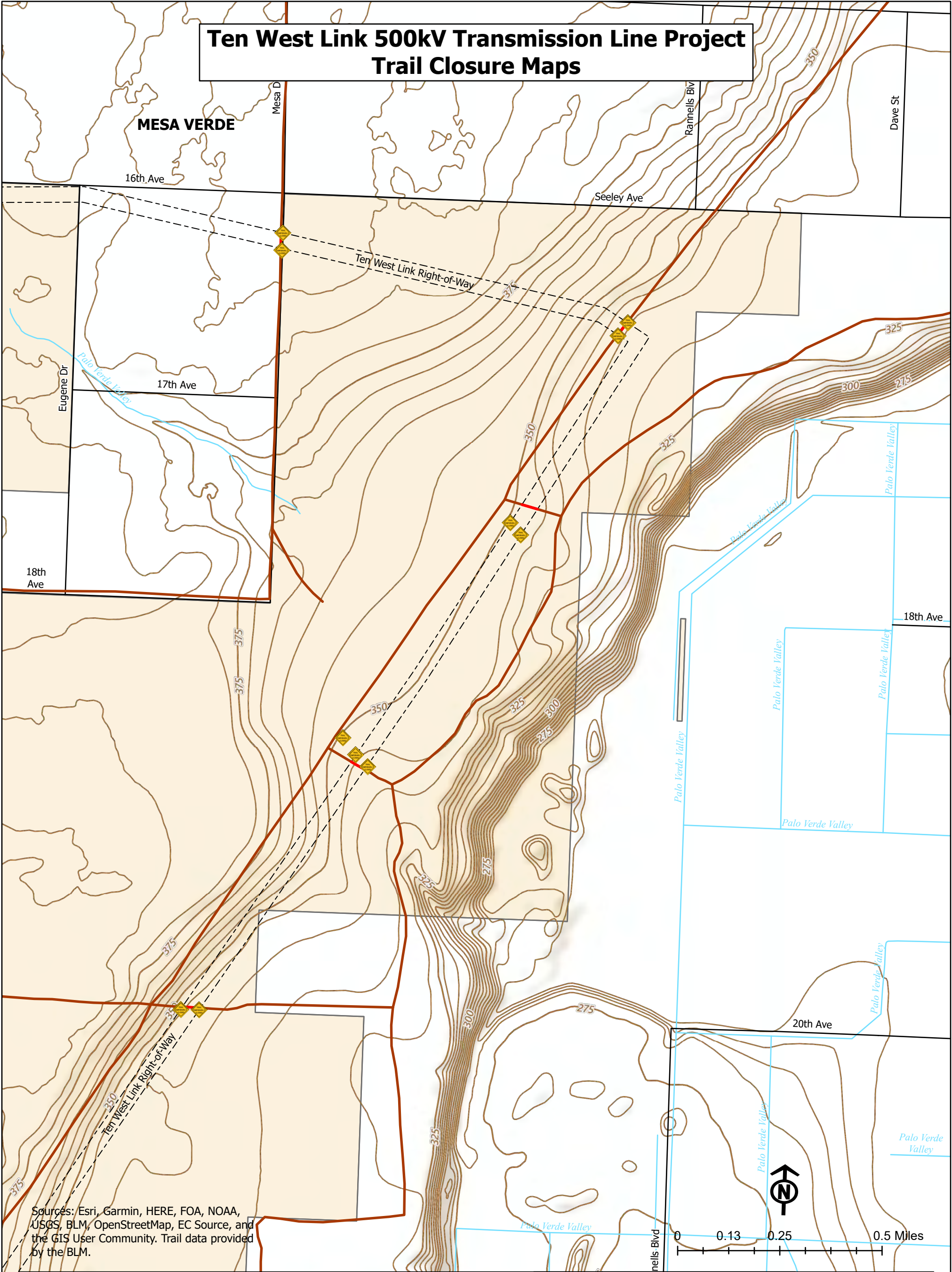
- Department of Defense (DOD)
- Bureau of Land Management (BLM)
- US Fish and Wildlife Service (USFWS)
- Bureau of Reclamation (BOR)
- State Lands
- Private



October 2022



Ten West Link 500kV Transmission Line Project Trail Closure Maps



Sources: Esri, Garmin, HERE, FOA, NOAA, USGS, BLM, OpenStreetMap, EC Source, and the GIS User Community. Trail data provided by the BLM.

Trail Designations

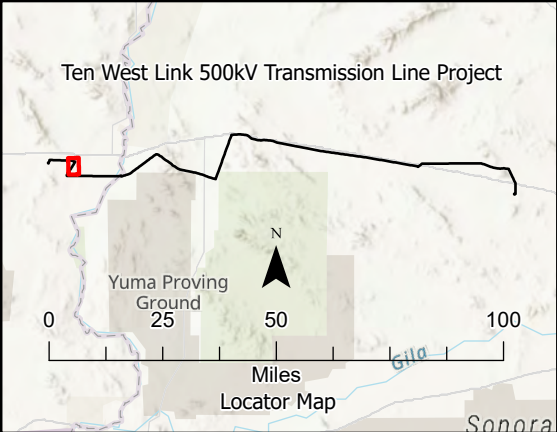
- Signage and Trail Closures During Construction
- Trail Routes
- BLM Designated Closed Trail Routes
- Temporary Trail Closures for Ten West Construction Activities
- NECO Trail Routes

Miscellaneous

- Contour Lines

Jurisdiction

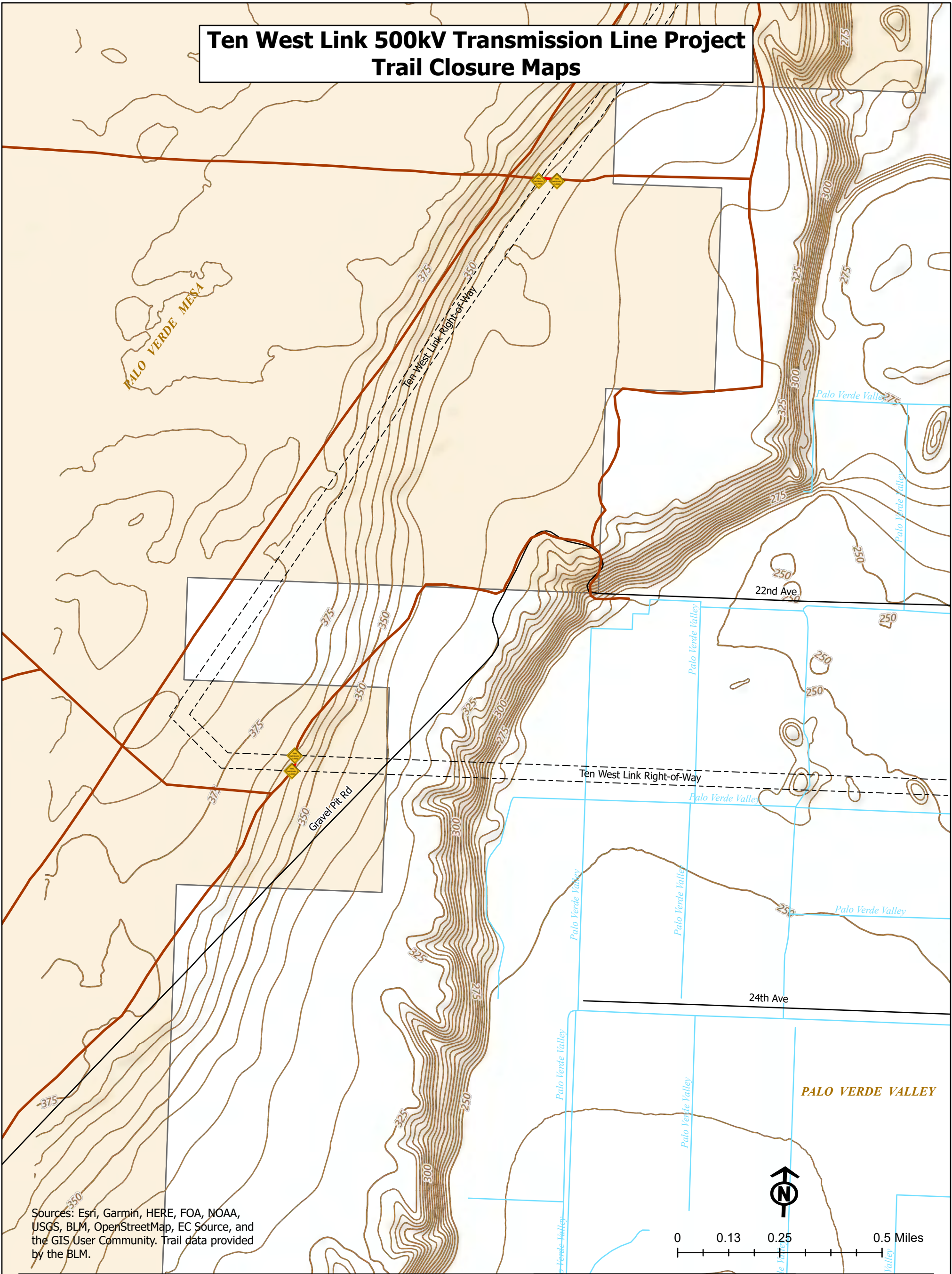
- Department of Defense (DOD)
- Bureau of Land Management (BLM)
- US Fish and Wildlife Service (USFWS)
- Bureau of Reclamation (BOR)
- Bureau of Indian Affairs (BIA)
- State Lands
- Private



October 2022



Ten West Link 500kV Transmission Line Project Trail Closure Maps



Trail Designations

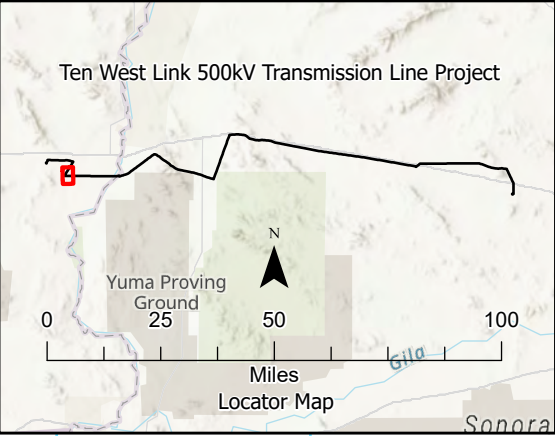
- Signage and Trail Closures During Construction
- Trail Routes
- BLM Designated Closed Trail Routes
- Temporary Trail Closures for Ten West Construction Activities
- NECO Trail Routes

Miscellaneous

- Contour Lines

Jurisdiction

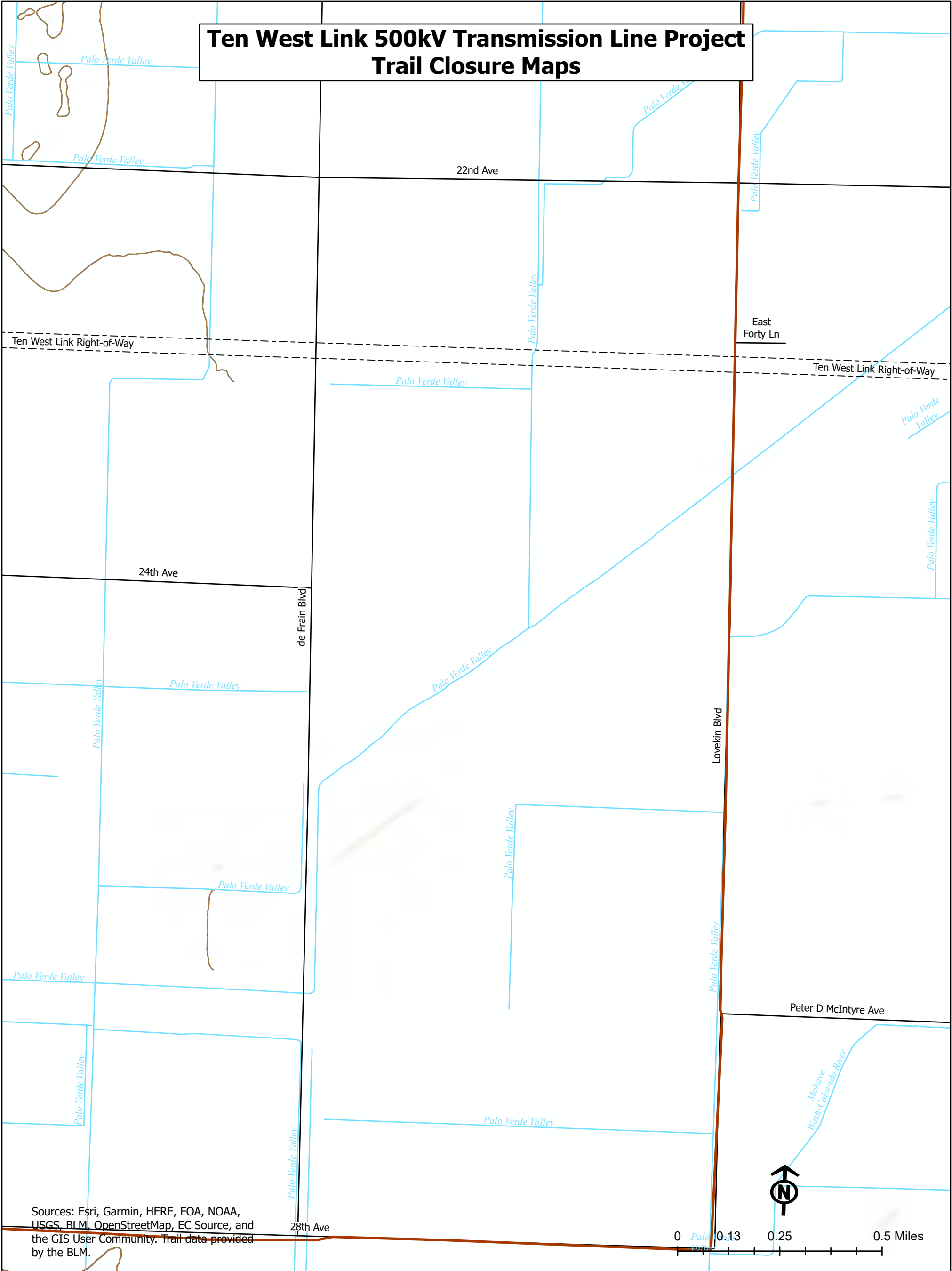
- Department of Defense (DOD)
- Bureau of Land Management (BLM)
- US Fish and Wildlife Service (USFWS)
- Bureau of Reclamation (BOR)
- Bureau of Indian Affairs (BIA)
- State Lands
- Private



October 2022



Ten West Link 500kV Transmission Line Project Trail Closure Maps



Sources: Esri, Garmin, HERE, FOA, NOAA, USGS, BLM, OpenStreetMap, EC Source, and the GIS User Community. Trail data provided by the BLM.

Trail Designations

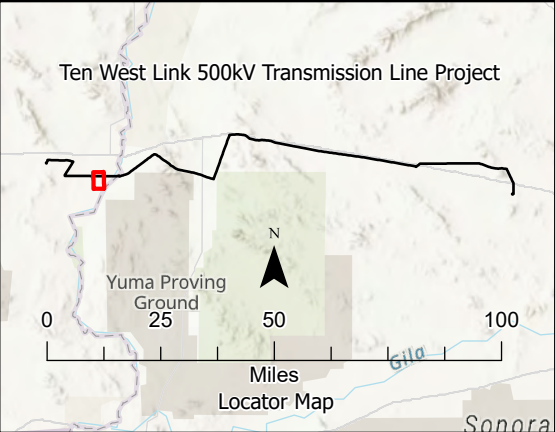
- Signage and Trail Closures During Construction
- Trail Routes
- BLM Designated Closed Trail Routes
- Temporary Trail Closures for Ten West Construction Activities
- NECO Trail Routes

Miscellaneous

- Contour Lines

Jurisdiction

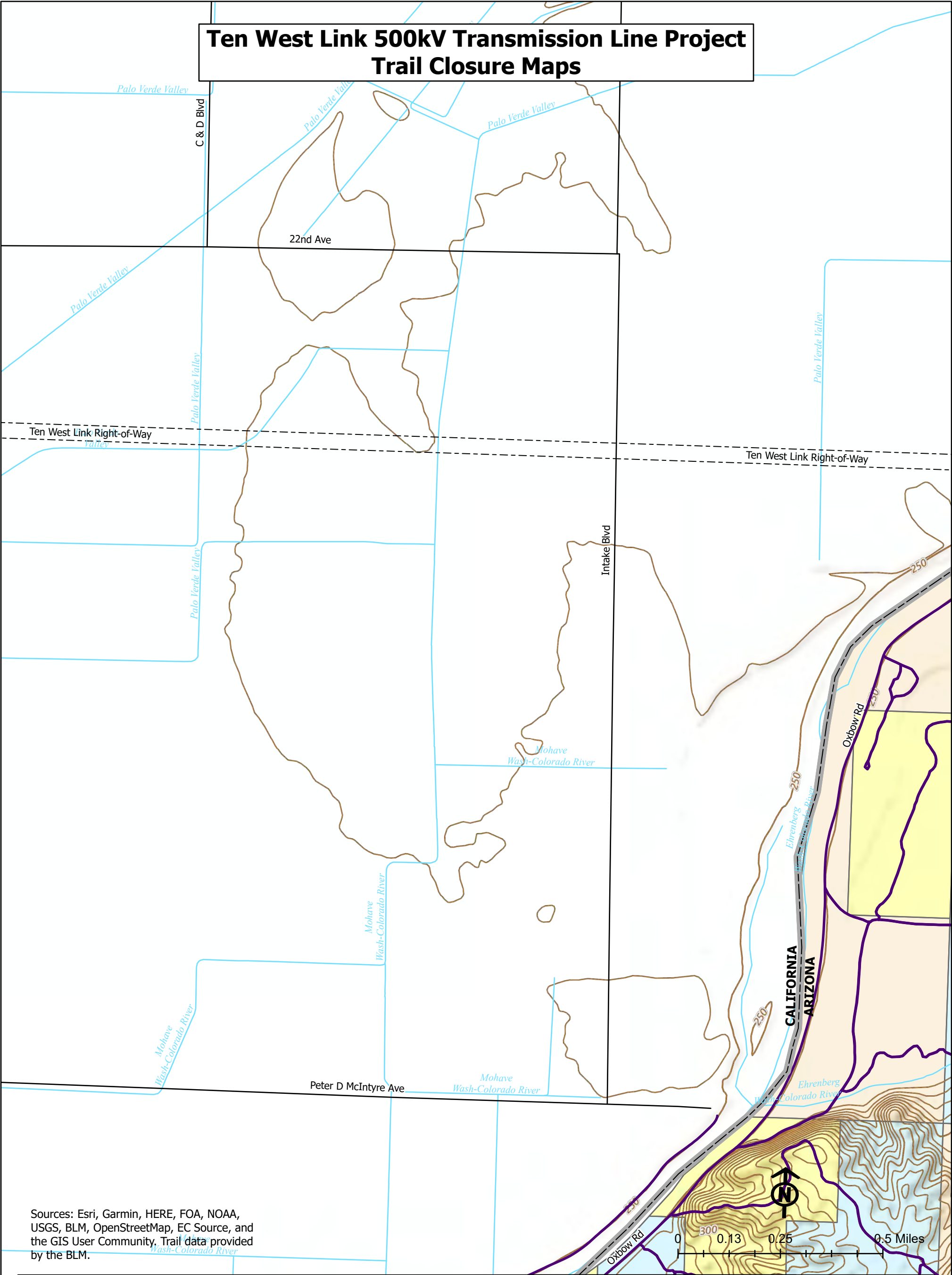
- Department of Defense (DOD)
- Bureau of Land Management (BLM)
- US Fish and Wildlife Service (USFWS)
- Bureau of Reclamation (BOR)
- Bureau of Indian Affairs (BIA)
- State Lands
- Private



October 2022



Ten West Link 500kV Transmission Line Project Trail Closure Maps



Sources: Esri, Garmin, HERE, FOA, NOAA, USGS, BLM, OpenStreetMap, EC Source, and the GIS User Community. Trail data provided by the BLM.

Trail Designations

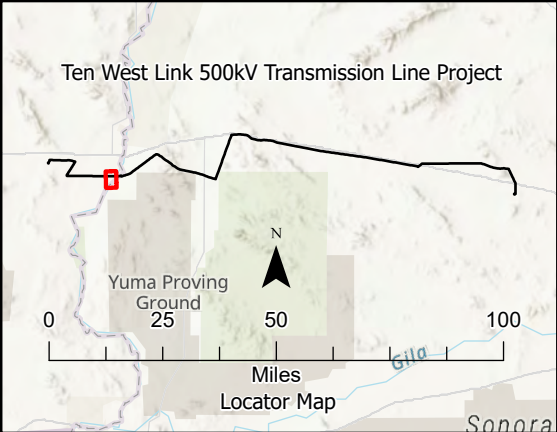
- Signage and Trail Closures During Construction
- Trail Routes
- BLM Designated Closed Trail Routes
- Temporary Trail Closures for Ten West Construction Activities
- NECO Trail Routes

Miscellaneous

- Contour Lines

Jurisdiction

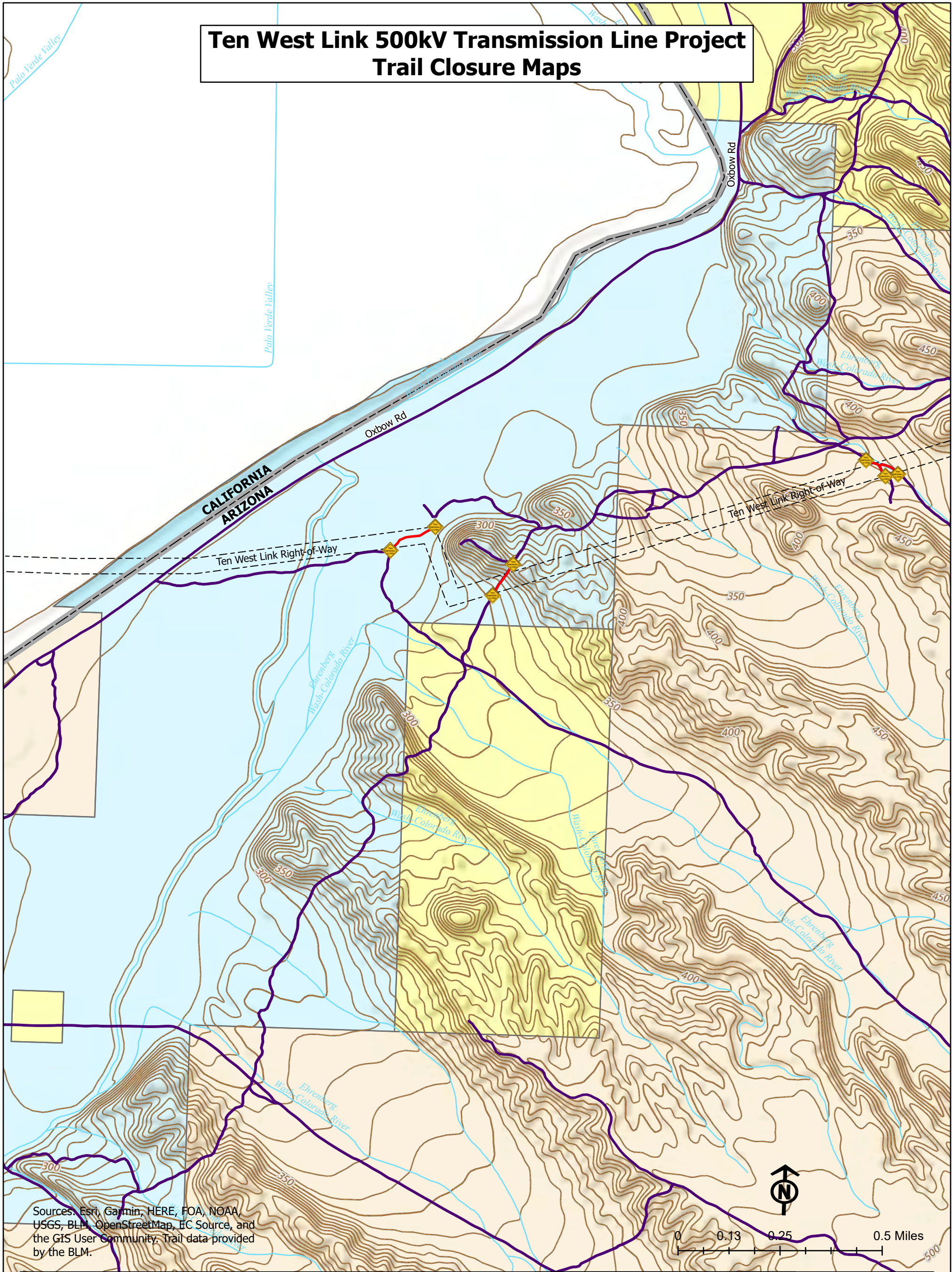
- Department of Defense (DOD)
- Bureau of Land Management (BLM)
- US Fish and Wildlife Service (USFWS)
- Bureau of Reclamation (BOR)
- Bureau of Indian Affairs (BIA)
- State Lands
- Private



October 2022



Ten West Link 500kV Transmission Line Project Trail Closure Maps



Sources: Esri, Garmin, HERE, FOA, NOAA, USGS, BLM, OpenStreetMap, EC Source, and the GIS User Community. Trail data provided by the BLM.

Trail Designations

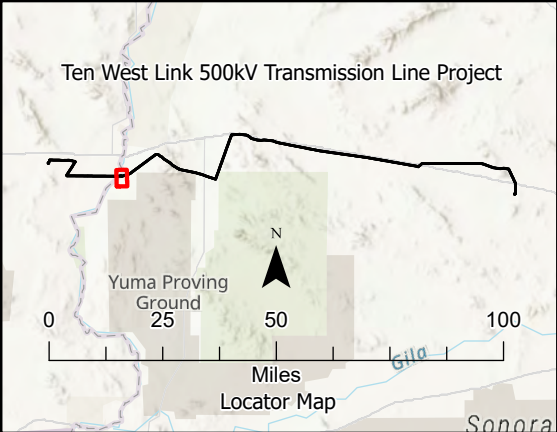
- Signage and Trail Closures During Construction
- Trail Routes
- BLM Designated Closed Trail Routes
- Temporary Trail Closures for Ten West Construction Activities
- NECO Trail Routes

Miscellaneous

- Contour Lines

Jurisdiction

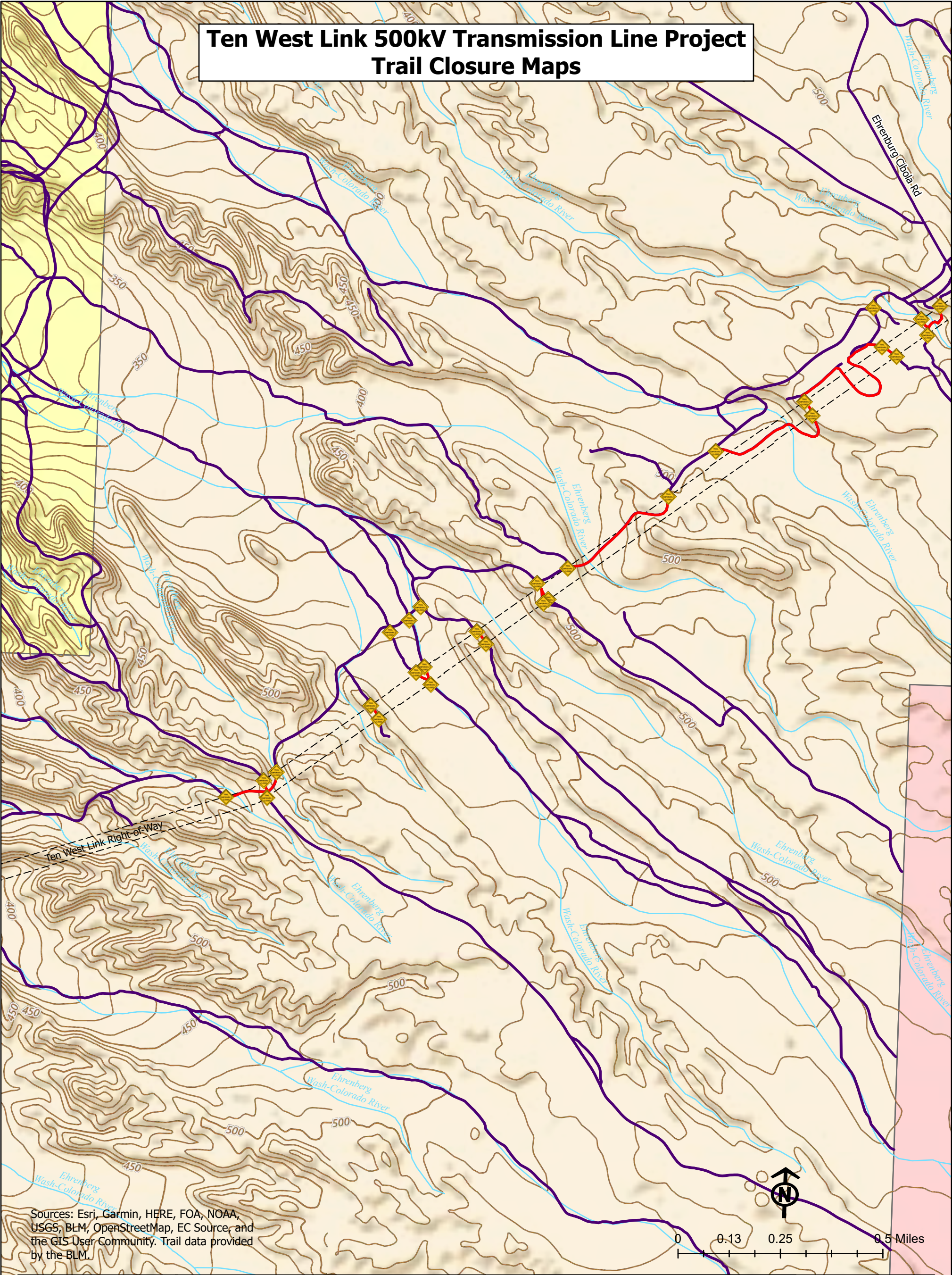
- Department of Defense (DOD)
- Bureau of Land Management (BLM)
- US Fish and Wildlife Service (USFWS)
- Bureau of Reclamation (BOR)
- Bureau of Indian Affairs (BIA)
- State Lands
- Private



October 2022



Ten West Link 500kV Transmission Line Project Trail Closure Maps



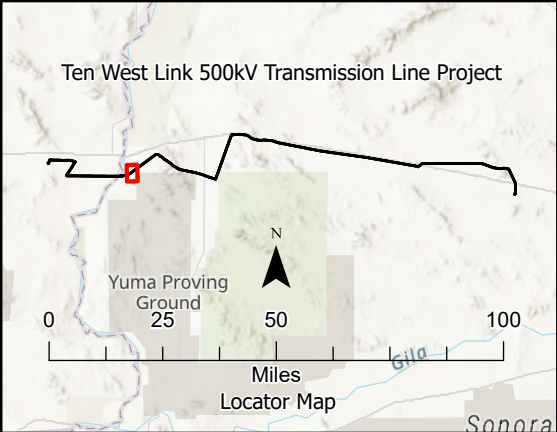
Sources: Esri, Garmin, HERE, FOA, NOAA, USGS, BLM, OpenStreetMap, EC Source, and the GIS User Community. Trail data provided by the BLM.

Trail Designations

- Signage and Trail Closures During Construction
- Trail Routes
- BLM Designated Closed Trail Routes
- Temporary Trail Closures for Ten West Construction Activities
- NECO Trail Routes
- Miscellaneous**
- Contour Lines

Jurisdiction

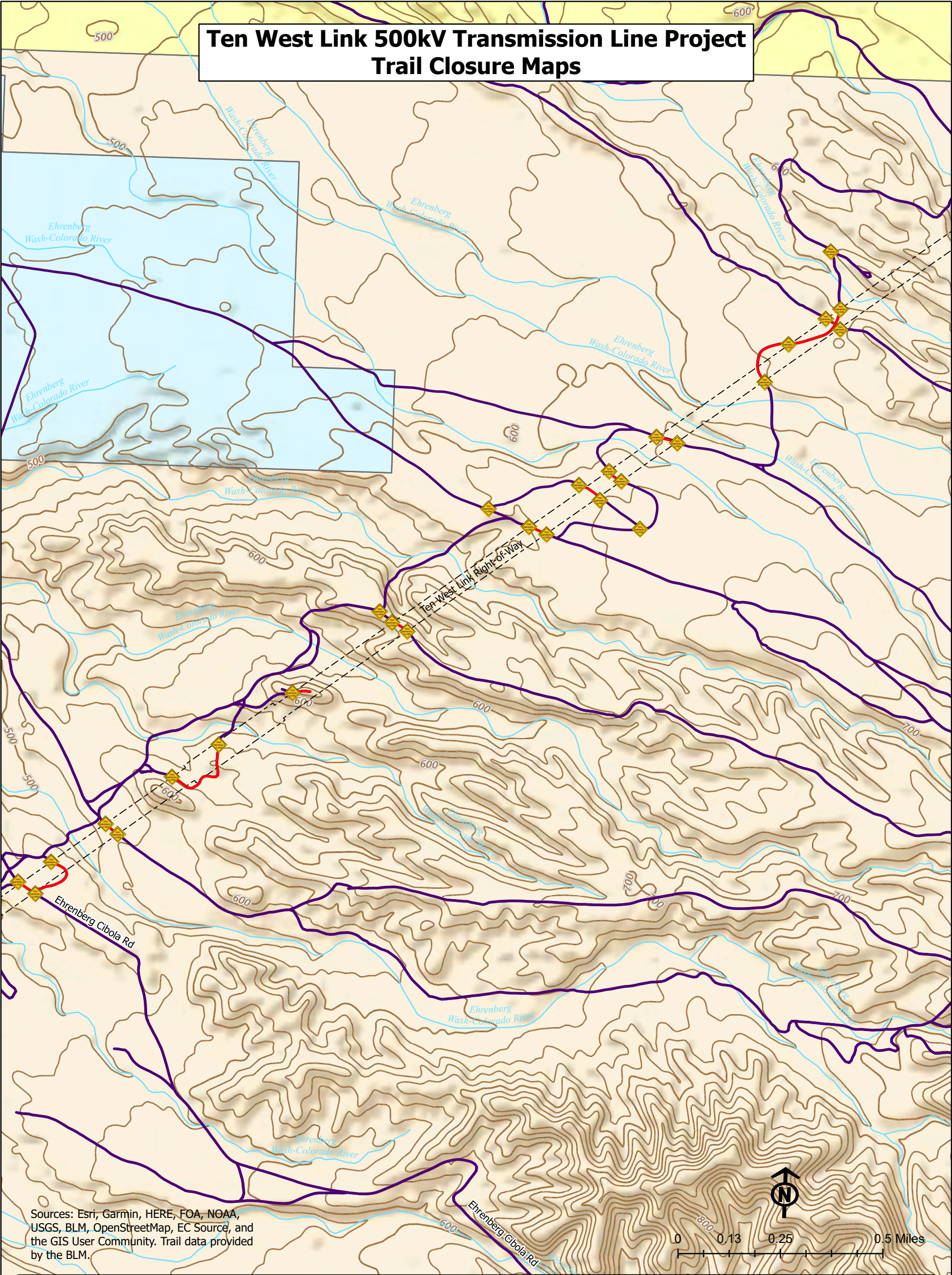
- Department of Defense (DOD)
- Bureau of Land Management (BLM)
- US Fish and Wildlife Service (USFWS)
- Bureau of Reclamation (BOR)
- Bureau of Indian Affairs (BIA)
- State Lands
- Private



October 2022



Ten West Link 500kV Transmission Line Project Trail Closure Maps



Trail Designations

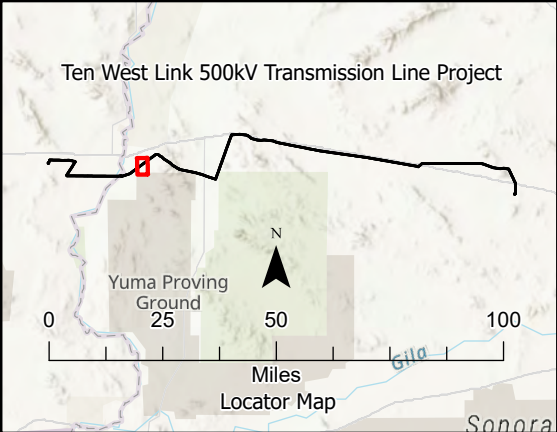
- Signage and Trail Closures During Construction
- Trail Routes
- BLM Designated Closed Trail Routes
- Temporary Trail Closures for Ten West Construction Activities
- NECO Trail Routes

Miscellaneous

- Contour Lines

Jurisdiction

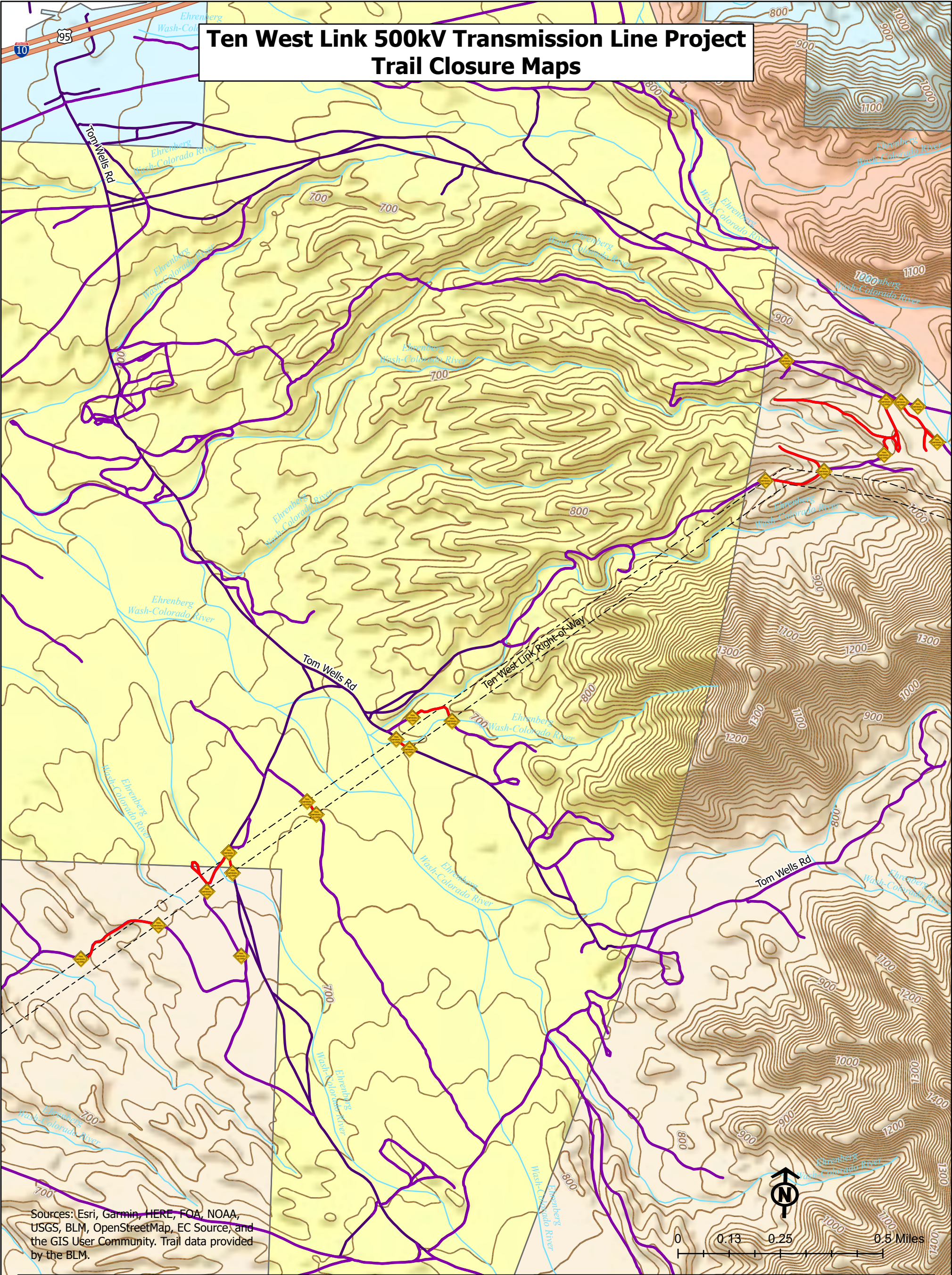
- Department of Defense (DOD)
- Bureau of Land Management (BLM)
- US Fish and Wildlife Service (USFWS)
- Bureau of Reclamation (BOR)
- Bureau of Indian Affairs (BIA)
- State Lands
- Private



October 2022



Ten West Link 500kV Transmission Line Project Trail Closure Maps



Sources: Esri, Garmin, HERE, FOA, NOAA, USGS, BLM, OpenStreetMap, EC Source, and the GIS User Community. Trail data provided by the BLM.

Trail Designations

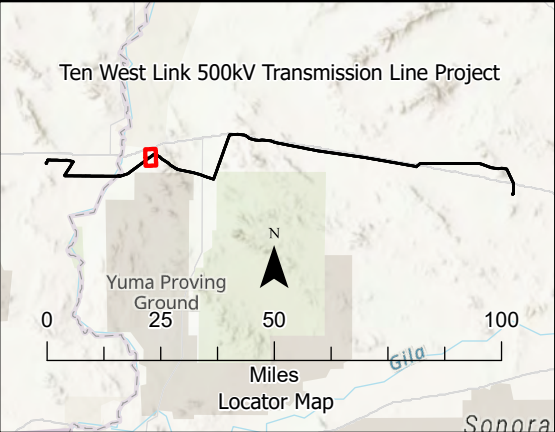
- Signage and Trail Closures During Construction
- Trail Routes
- BLM Designated Closed Trail Routes
- Temporary Trail Closures for Ten West Construction Activities
- NECO Trail Routes

Miscellaneous

- Contour Lines

Jurisdiction

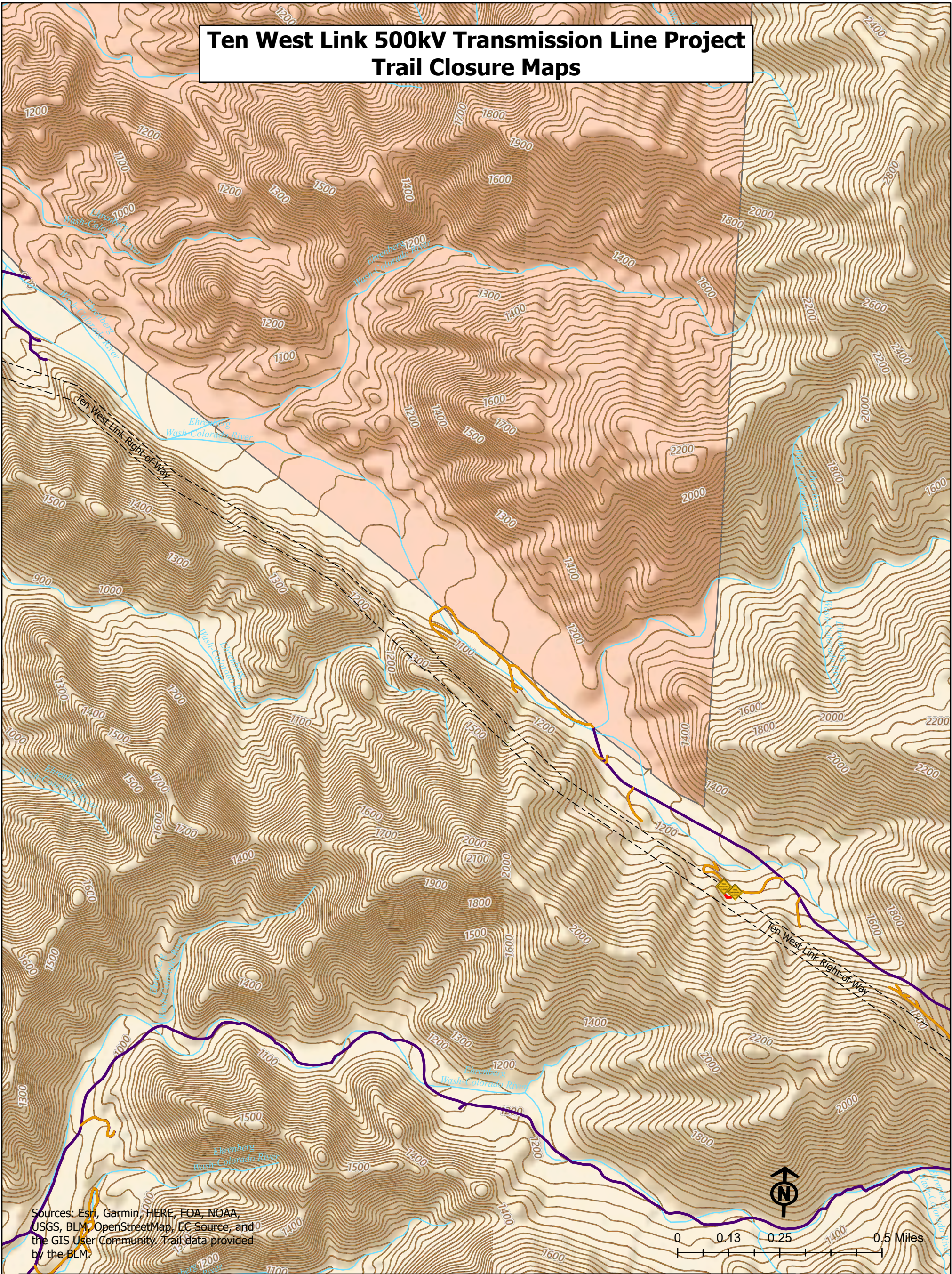
- Department of Defense (DOD)
- Bureau of Land Management (BLM)
- US Fish and Wildlife Service (USFWS)
- Bureau of Reclamation (BOR)
- Bureau of Indian Affairs (BIA)
- State Lands
- Private



October 2022



Ten West Link 500kV Transmission Line Project Trail Closure Maps



Sources: Esri, Garmin, HERE, FOA, NOAA, USGS, BLM, OpenStreetMap, EC Source, and the GIS User Community. Trail data provided by the BLM.

Trail Designations

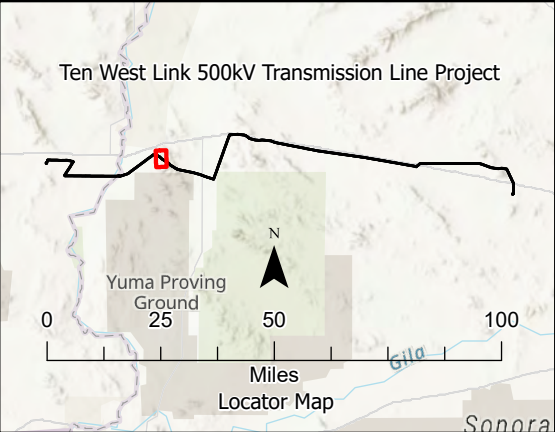
- Signage and Trail Closures During Construction
- Trail Routes
- BLM Designated Closed Trail Routes
- Temporary Trail Closures for Ten West Construction Activities
- NECO Trail Routes

Miscellaneous

- Contour Lines

Jurisdiction

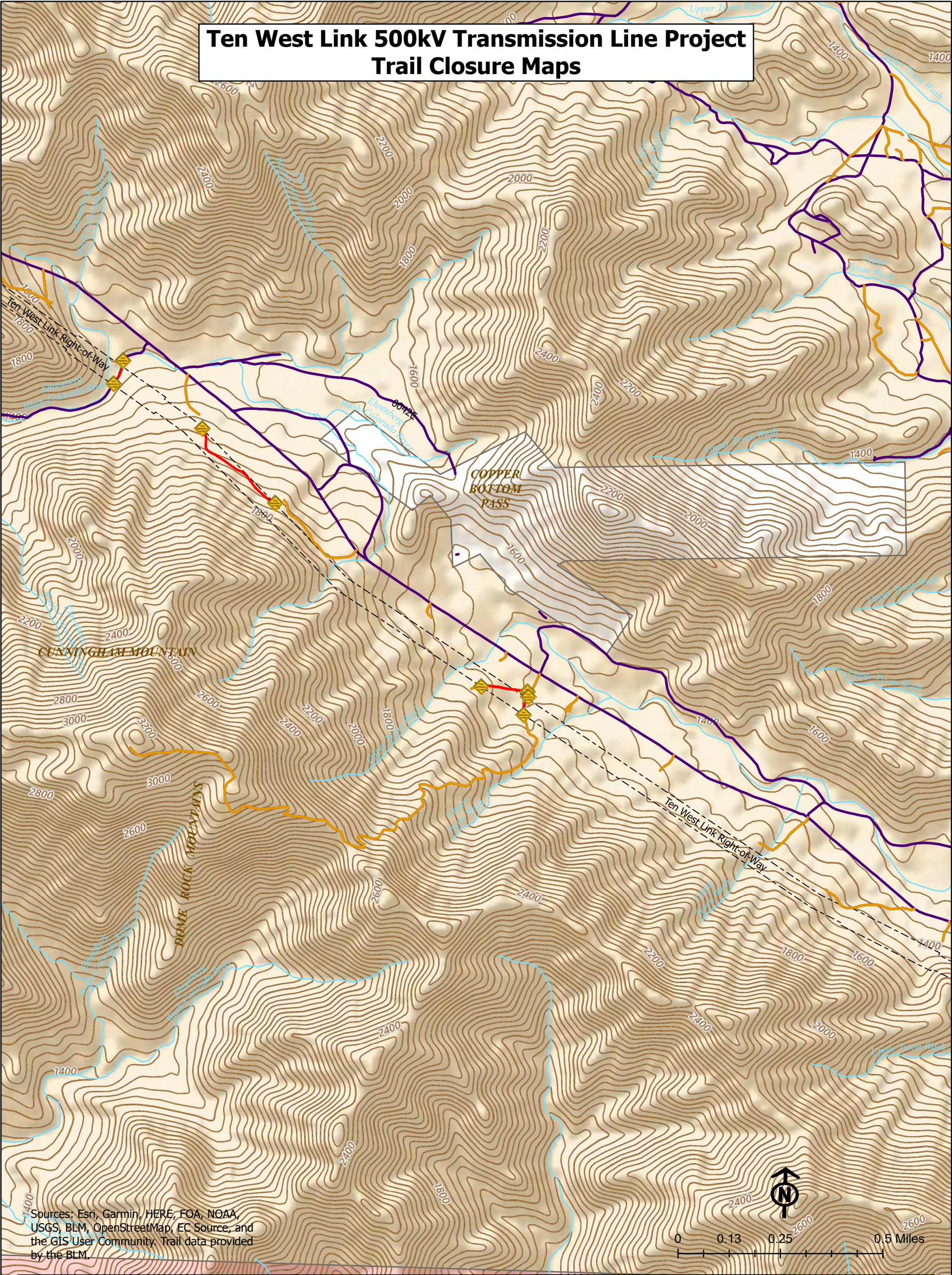
- Department of Defense (DOD)
- Bureau of Land Management (BLM)
- US Fish and Wildlife Service (USFWS)
- Bureau of Reclamation (BOR)
- Bureau of Indian Affairs (BIA)
- State Lands
- Private



October 2022



Ten West Link 500kV Transmission Line Project Trail Closure Maps



Sources: Esri, Garmin, HERE, FOA, NOAA, USGS, BLM, OpenStreetMap, EC Source, and the GIS User Community. Trail data provided by the BLM.



0 0.13 0.25 0.5 Miles

Trail Designations

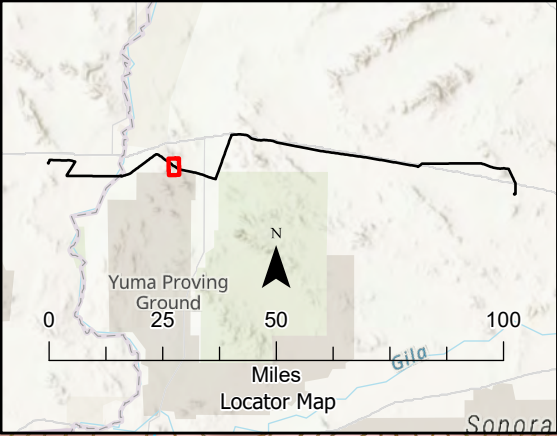
- Signage and Trail Closures During Construction
- Trail Routes
- BLM Designated Closed Trail Routes
- Temporary Trail Closures for Ten West Construction Activities
- NECO Trail Routes

Miscellaneous

- Contour Lines

Jurisdiction

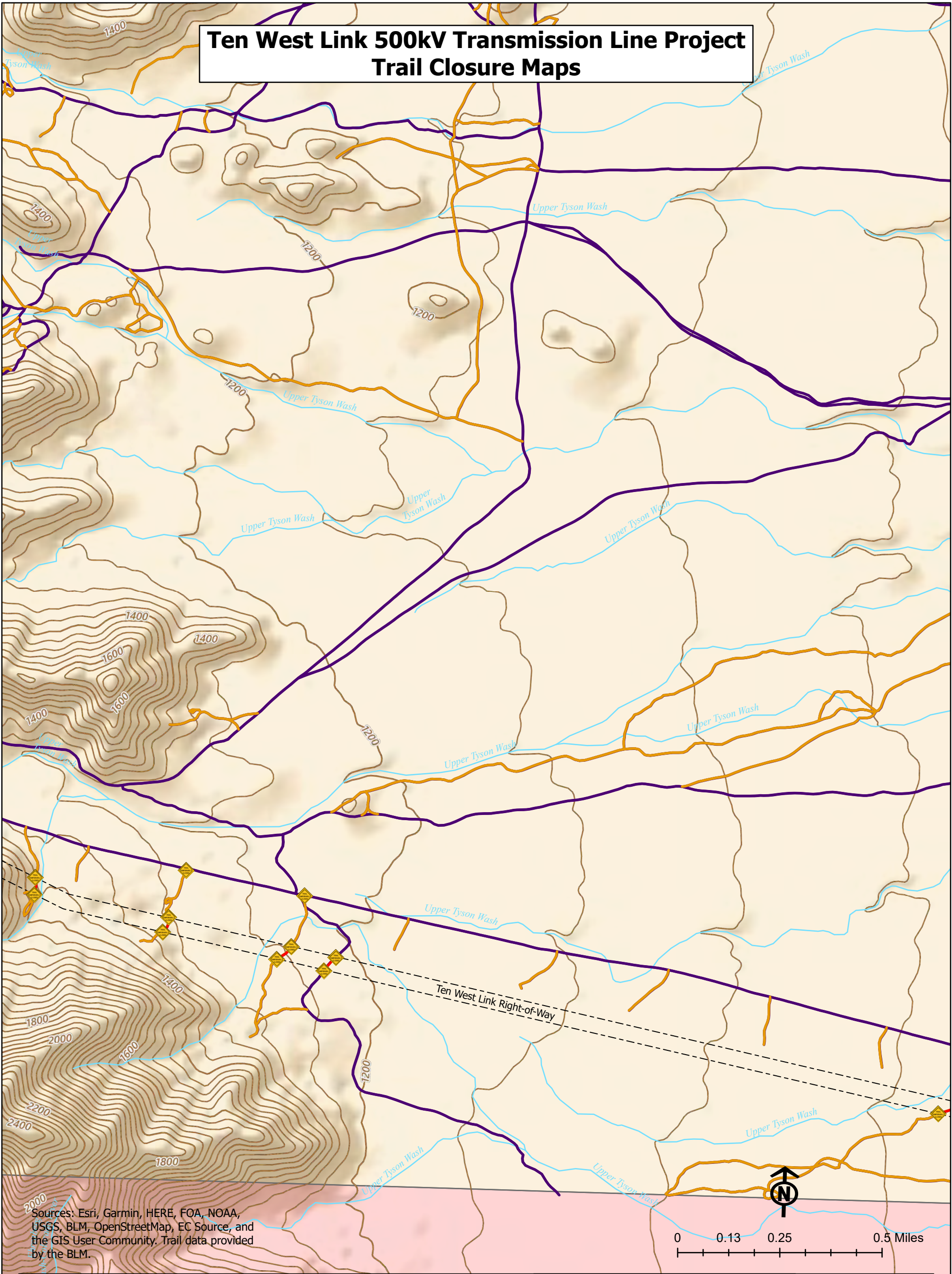
- Department of Defense (DOD)
- Bureau of Land Management (BLM)
- US Fish and Wildlife Service (USFWS)
- Bureau of Reclamation (BOR)
- Bureau of Indian Affairs (BIA)
- State Lands
- Private



October 2022



Ten West Link 500kV Transmission Line Project Trail Closure Maps

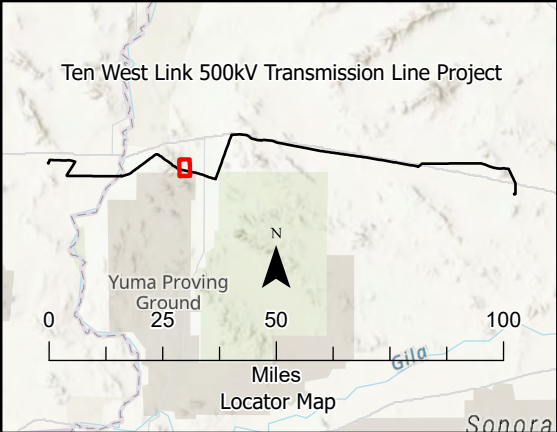


Trail Designations

- Signage and Trail Closures During Construction
- Trail Routes
- BLM Designated Closed Trail Routes
- Temporary Trail Closures for Ten West Construction Activities
- NECO Trail Routes
- Miscellaneous
- Contour Lines

Jurisdiction

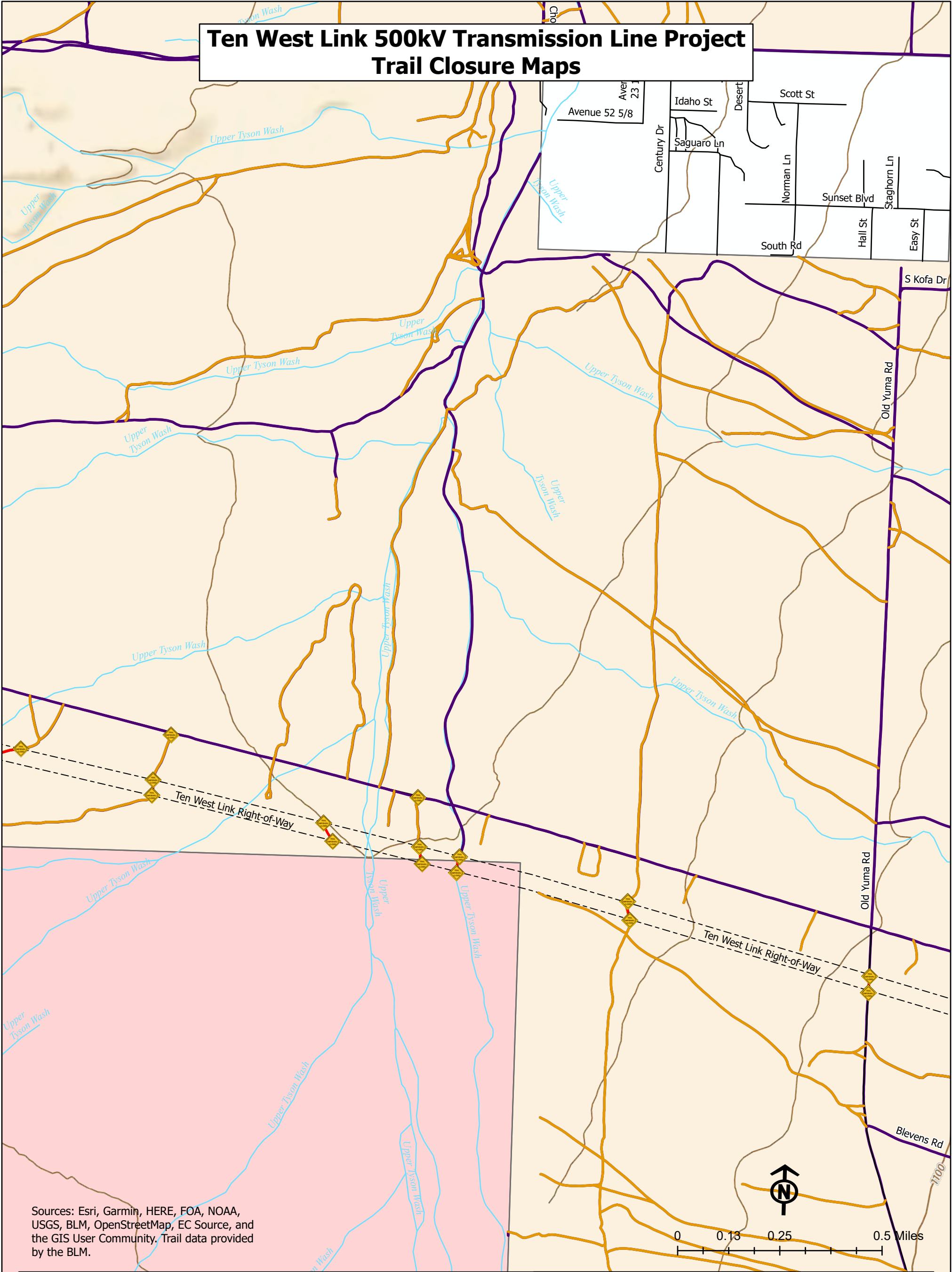
- Department of Defense (DOD)
- Bureau of Land Management (BLM)
- US Fish and Wildlife Service (USFWS)
- Bureau of Reclamation (BOR)
- Bureau of Indian Affairs (BIA)
- State Lands
- Private



October 2022



Ten West Link 500kV Transmission Line Project Trail Closure Maps



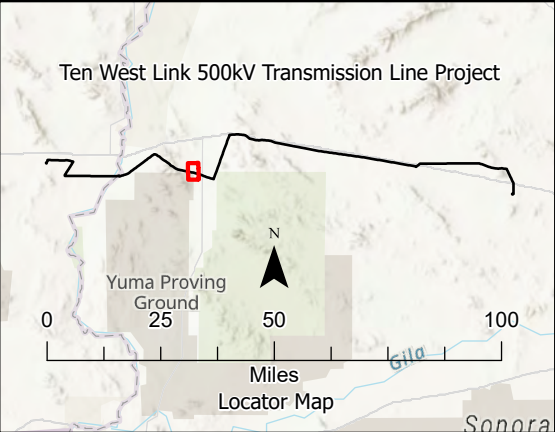
Sources: Esri, Garmin, HERE, FOA, NOAA, USGS, BLM, OpenStreetMap, EC Source, and the GIS User Community. Trail data provided by the BLM.

Trail Designations

- Signage and Trail Closures During Construction
- Trail Routes
- BLM Designated Closed Trail Routes
- Temporary Trail Closures for Ten West Construction Activities
- NECO Trail Routes
- Miscellaneous**
- Contour Lines

Jurisdiction

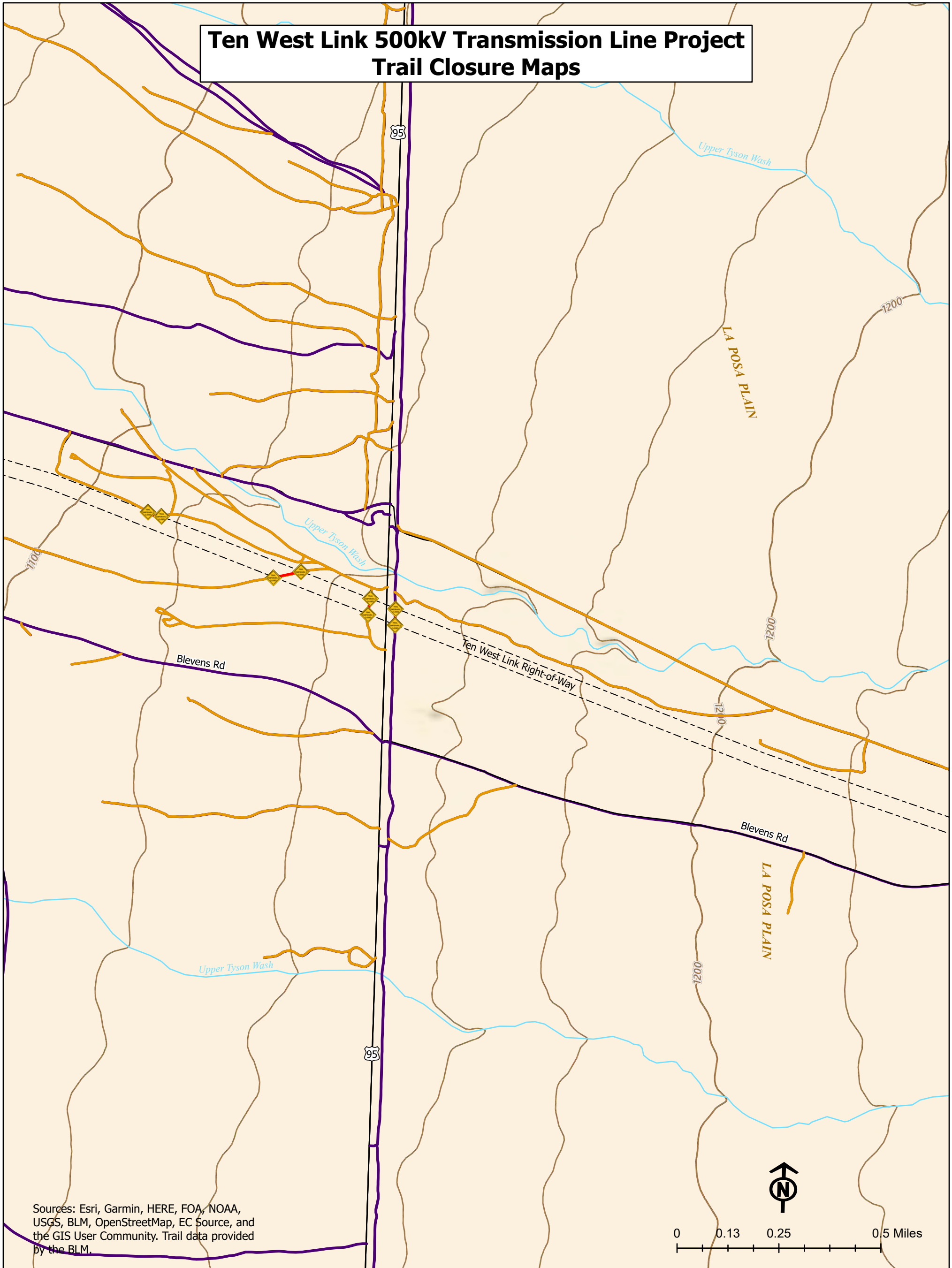
- Department of Defense (DOD)
- Bureau of Land Management (BLM)
- US Fish and Wildlife Service (USFWS)
- Bureau of Reclamation (BOR)
- Bureau of Indian Affairs (BIA)
- State Lands
- Private



October 2022



Ten West Link 500kV Transmission Line Project Trail Closure Maps



Sources: Esri, Garmin, HERE, FOA, NOAA, USGS, BLM, OpenStreetMap, EC Source, and the GIS User Community. Trail data provided by the BLM.

Trail Designations

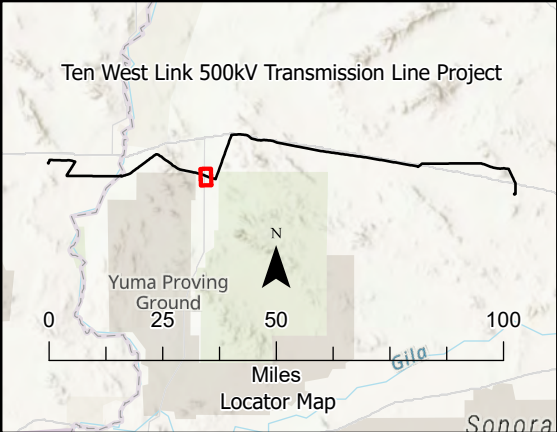
- Signage and Trail Closures During Construction
- Trail Routes
- BLM Designated Closed Trail Routes
- Temporary Trail Closures for Ten West Construction Activities
- NECO Trail Routes

Miscellaneous

- Contour Lines

Jurisdiction

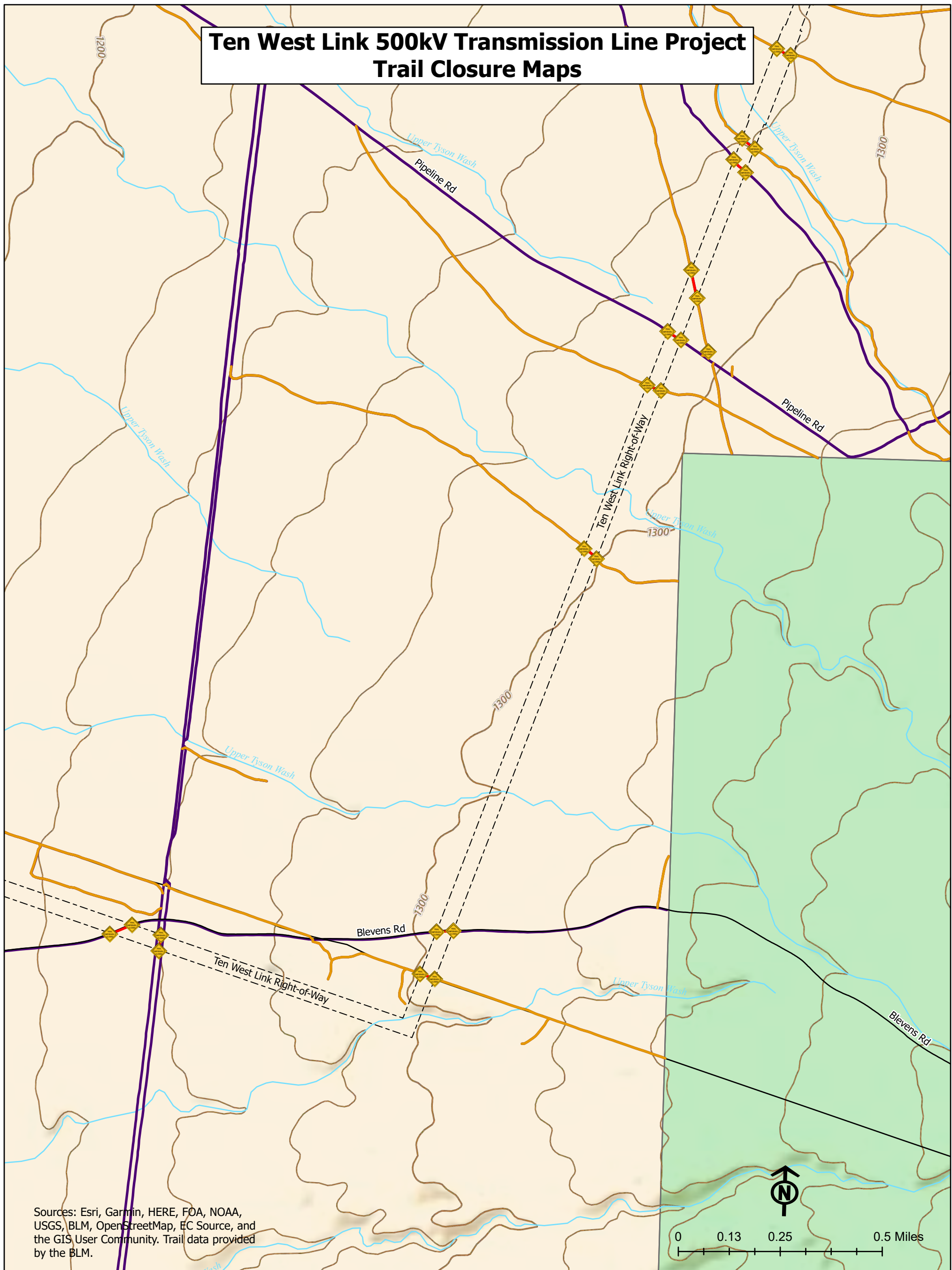
- Department of Defense (DOD)
- Bureau of Land Management (BLM)
- US Fish and Wildlife Service (USFWS)
- Bureau of Reclamation (BOR)
- Bureau of Indian Affairs (BIA)
- State Lands
- Private









October 2022










Ten West Link 500kV Transmission Line Project Trail Closure Maps

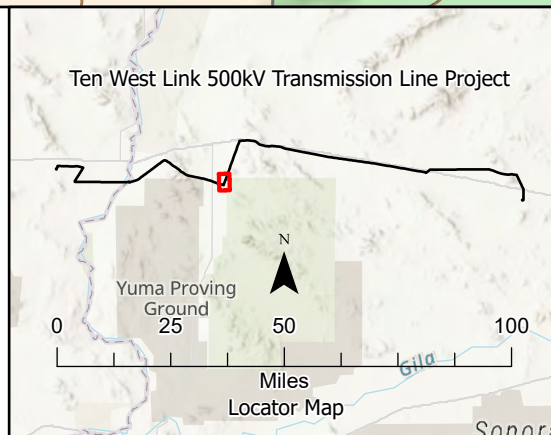


Trail Designations

-  Signage and Trail Closures During Construction
-  Trail Routes
-  BLM Designated Closed Trail Routes
-  Temporary Trail Closures for Ten West Construction Activities
-  NECO Trail Routes
- Miscellaneous**
-  Contour Lines

Jurisdiction

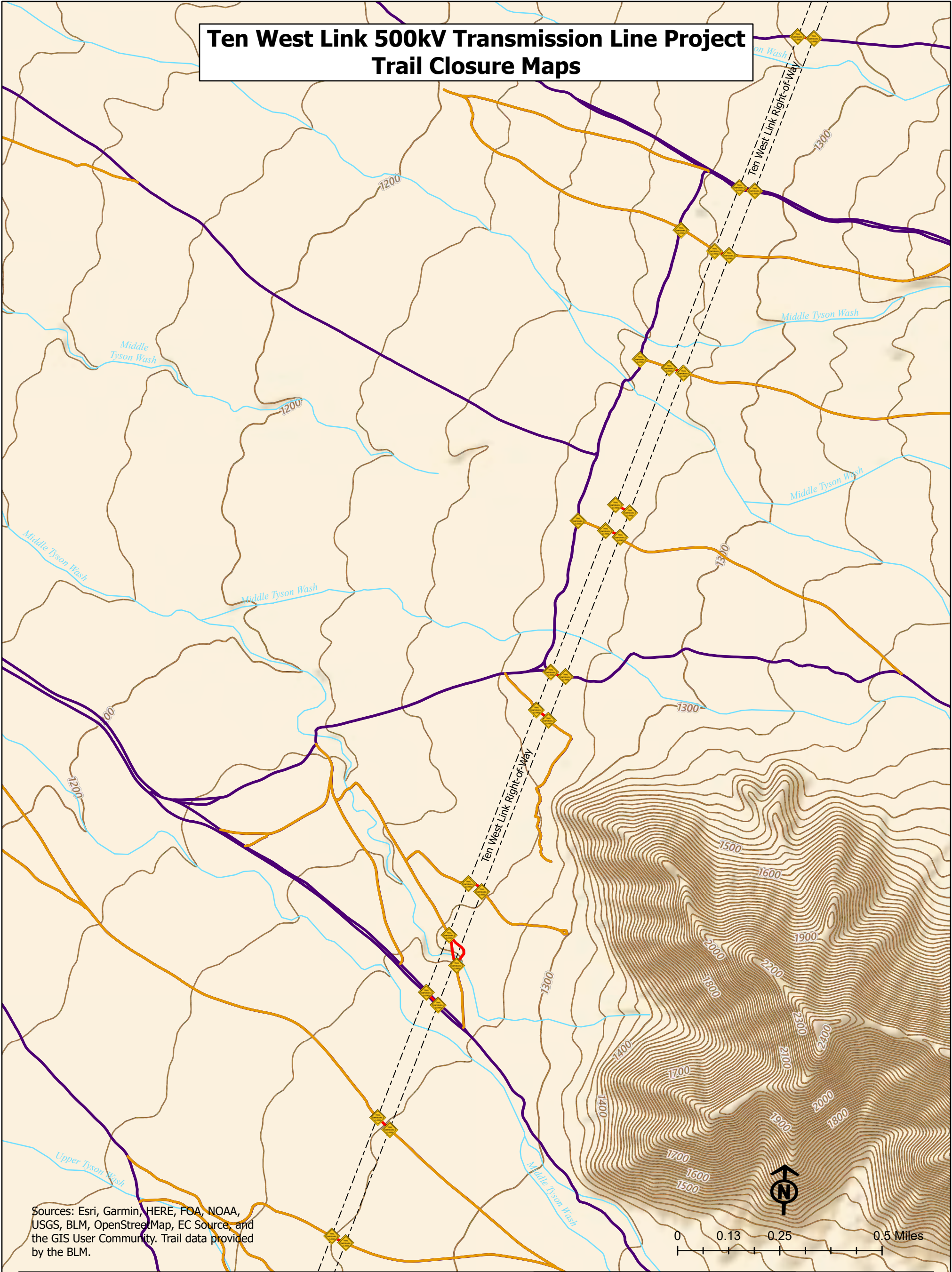
-  Department of Defense (DOD)
-  Bureau of Land Management (BLM)
-  US Fish and Wildlife Service (USFWS)
-  Bureau of Reclamation (BOR)
-  Bureau of Indian Affairs (BIA)
-  State Lands
-  Private



October 2022



Ten West Link 500kV Transmission Line Project Trail Closure Maps



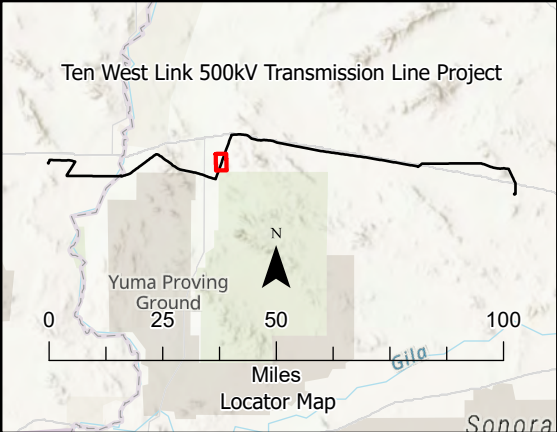
Sources: Esri, Garmin, HERE, FOA, NOAA, USGS, BLM, OpenStreetMap, EC Source, and the GIS User Community. Trail data provided by the BLM.

Trail Designations

- Signage and Trail Closures During Construction
 - Trail Routes
 - BLM Designated Closed Trail Routes
 - Temporary Trail Closures for Ten West Construction Activities
 - NECO Trail Routes
- Miscellaneous**
- Contour Lines

Jurisdiction

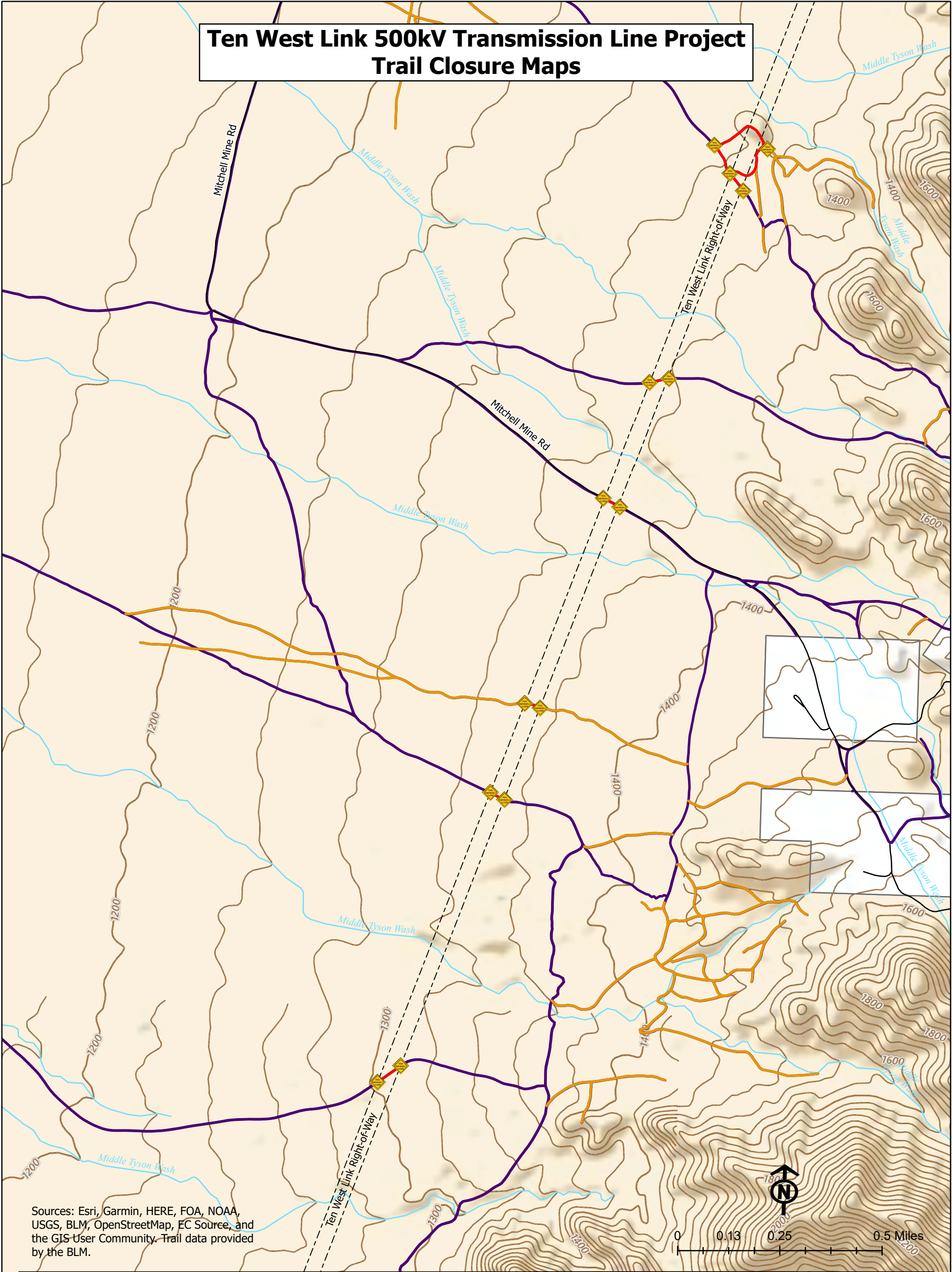
- Department of Defense (DOD)
- Bureau of Land Management (BLM)
- US Fish and Wildlife Service (USFWS)
- Bureau of Reclamation (BOR)
- Bureau of Indian Affairs (BIA)
- State Lands
- Private



October 2022



Ten West Link 500kV Transmission Line Project Trail Closure Maps



Trail Designations

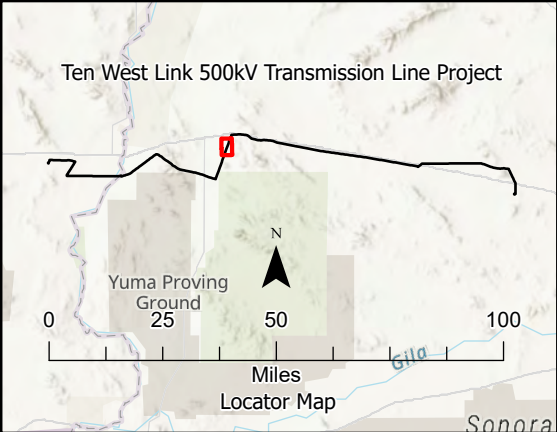
- Signage and Trail Closures During Construction
- Trail Routes
- BLM Designated Closed Trail Routes
- Temporary Trail Closures for Ten West Construction Activities
- NECO Trail Routes

Miscellaneous

- Contour Lines

Jurisdiction

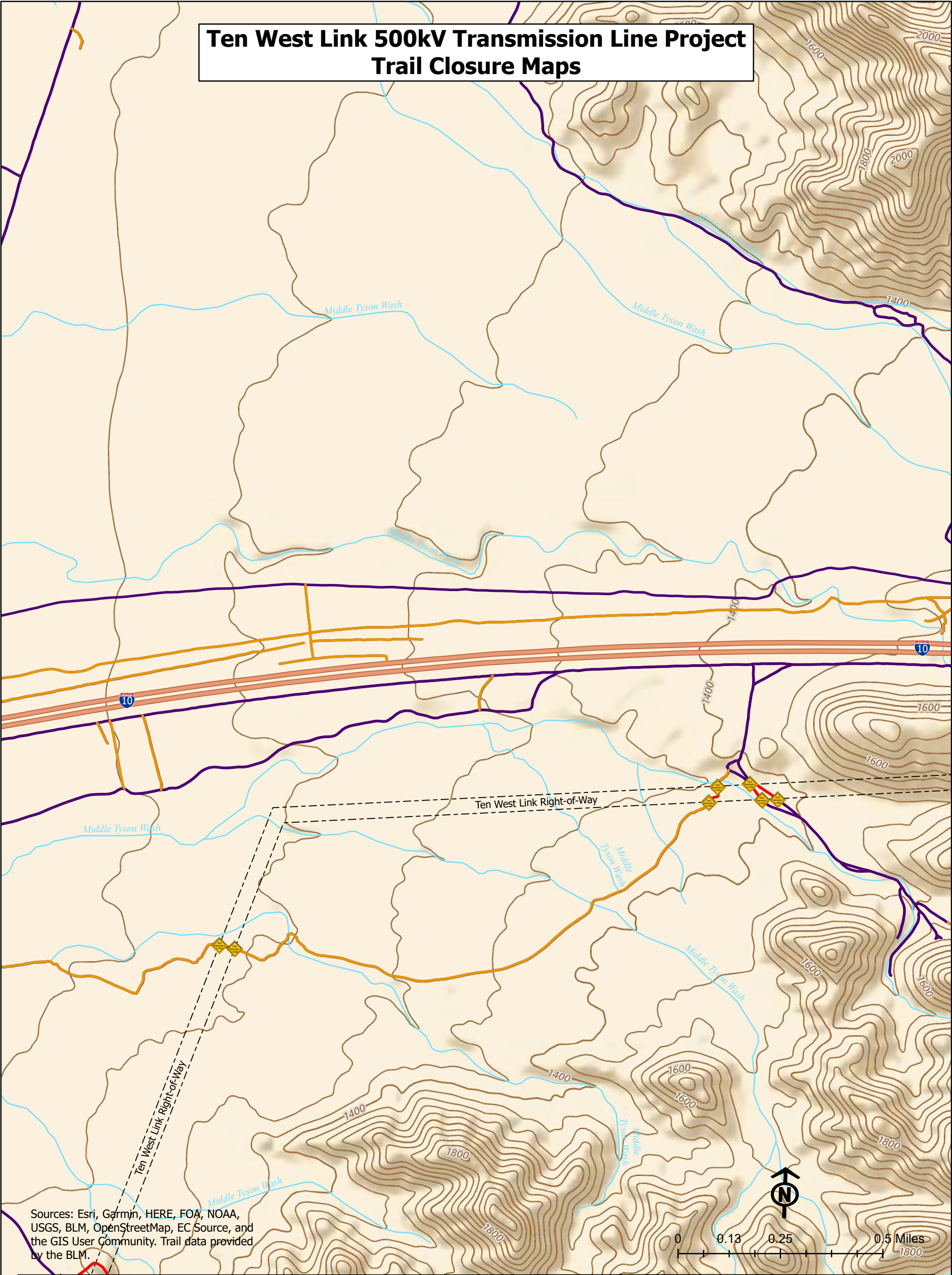
- Department of Defense (DOD)
- Bureau of Land Management (BLM)
- US Fish and Wildlife Service (USFWS)
- Bureau of Reclamation (BOR)
- Bureau of Indian Affairs (BIA)
- State Lands
- Private



October 2022



Ten West Link 500kV Transmission Line Project Trail Closure Maps



Sources: Esri, Garmin, HERE, FOA, NOAA, USGS, BLM, OpenStreetMap, EC Source, and the GIS User Community. Trail data provided by the BLM.

Trail Designations

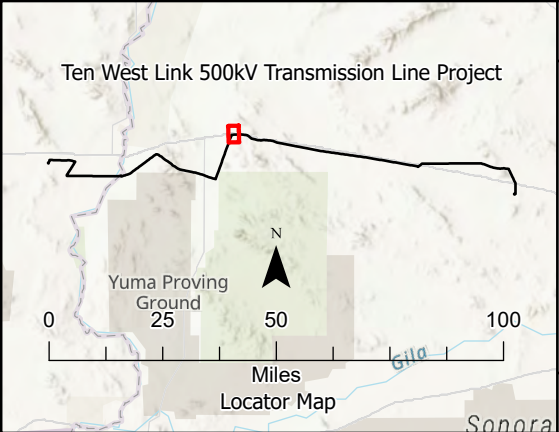
- Signage and Trail Closures During Construction
- Trail Routes
- BLM Designated Closed Trail Routes
- Temporary Trail Closures for Ten West Construction Activities
- NECO Trail Routes

Miscellaneous

- Contour Lines

Jurisdiction

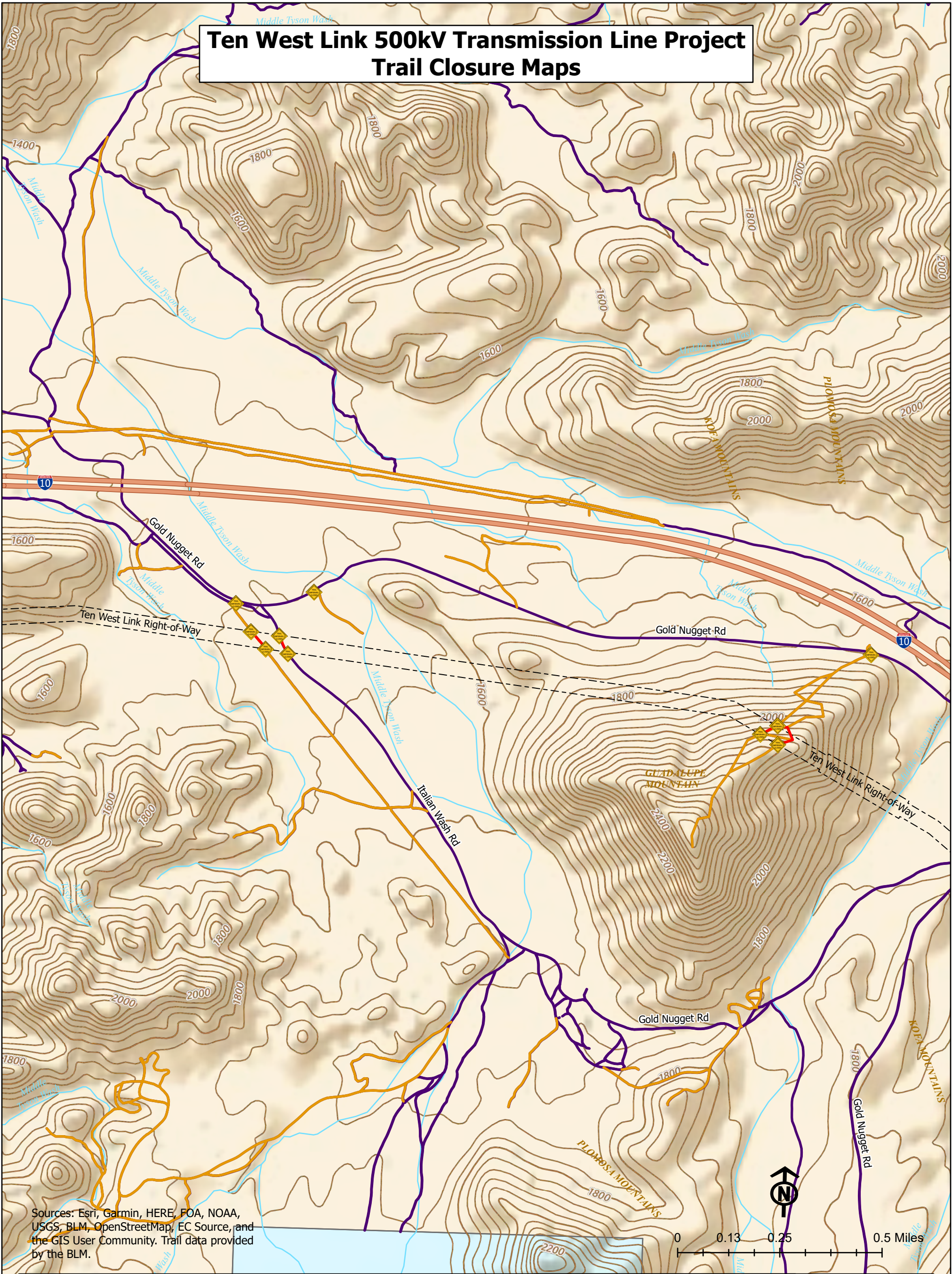
- Department of Defense (DOD)
- Bureau of Land Management (BLM)
- US Fish and Wildlife Service (USFWS)
- Bureau of Reclamation (BOR)
- Bureau of Indian Affairs (BIA)
- State Lands
- Private



October 2022



Ten West Link 500kV Transmission Line Project Trail Closure Maps



Sources: Esri, Garmin, HERE, FOA, NOAA, USGS, BLM, OpenStreetMap, EC Source, and the GIS User Community. Trail data provided by the BLM.

Trail Designations

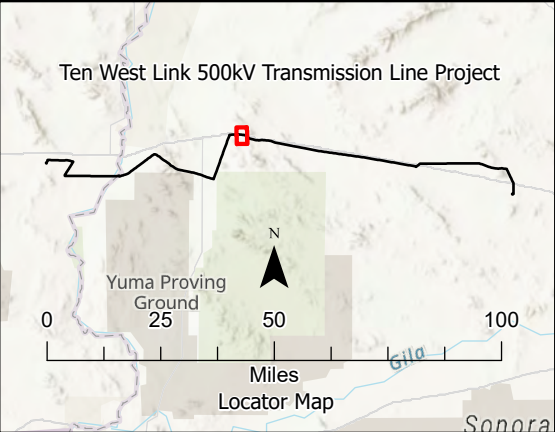
- Signage and Trail Closures During Construction
- Trail Routes
- BLM Designated Closed Trail Routes
- Temporary Trail Closures for Ten West Construction Activities
- NECO Trail Routes

Miscellaneous

- Contour Lines

Jurisdiction

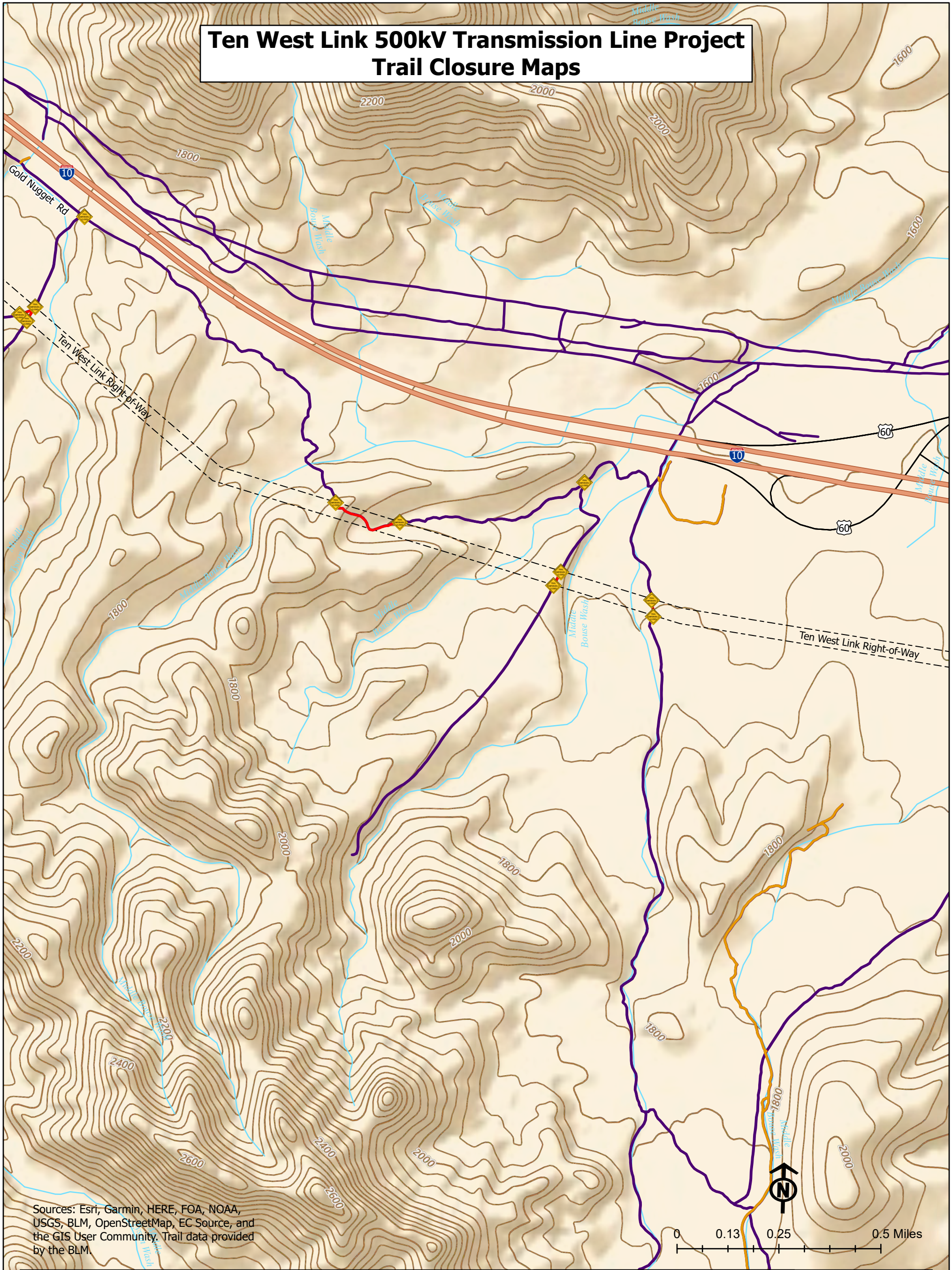
- Department of Defense (DOD)
- Bureau of Land Management (BLM)
- US Fish and Wildlife Service (USFWS)
- Bureau of Reclamation (BOR)
- Bureau of Indian Affairs (BIA)
- State Lands
- Private



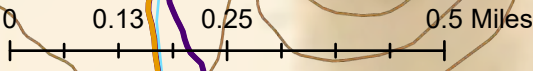
October 2022



Ten West Link 500kV Transmission Line Project Trail Closure Maps



Sources: Esri, Garmin, HERE, FOA, NOAA, USGS, BLM, OpenStreetMap, EC Source, and the GIS User Community. Trail data provided by the BLM.



Trail Designations

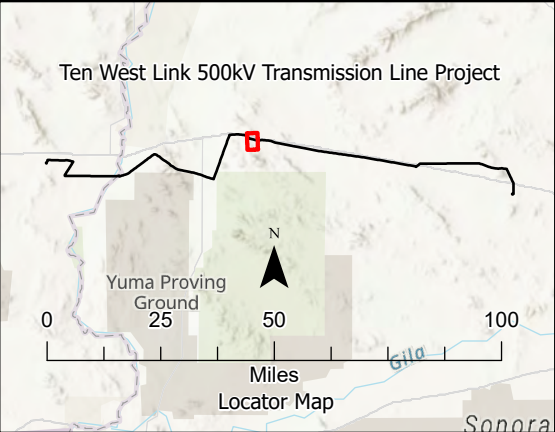
- Signage and Trail Closures During Construction
- Trail Routes
- BLM Designated Closed Trail Routes
- Temporary Trail Closures for Ten West Construction Activities
- NECO Trail Routes

Miscellaneous

- Contour Lines

Jurisdiction

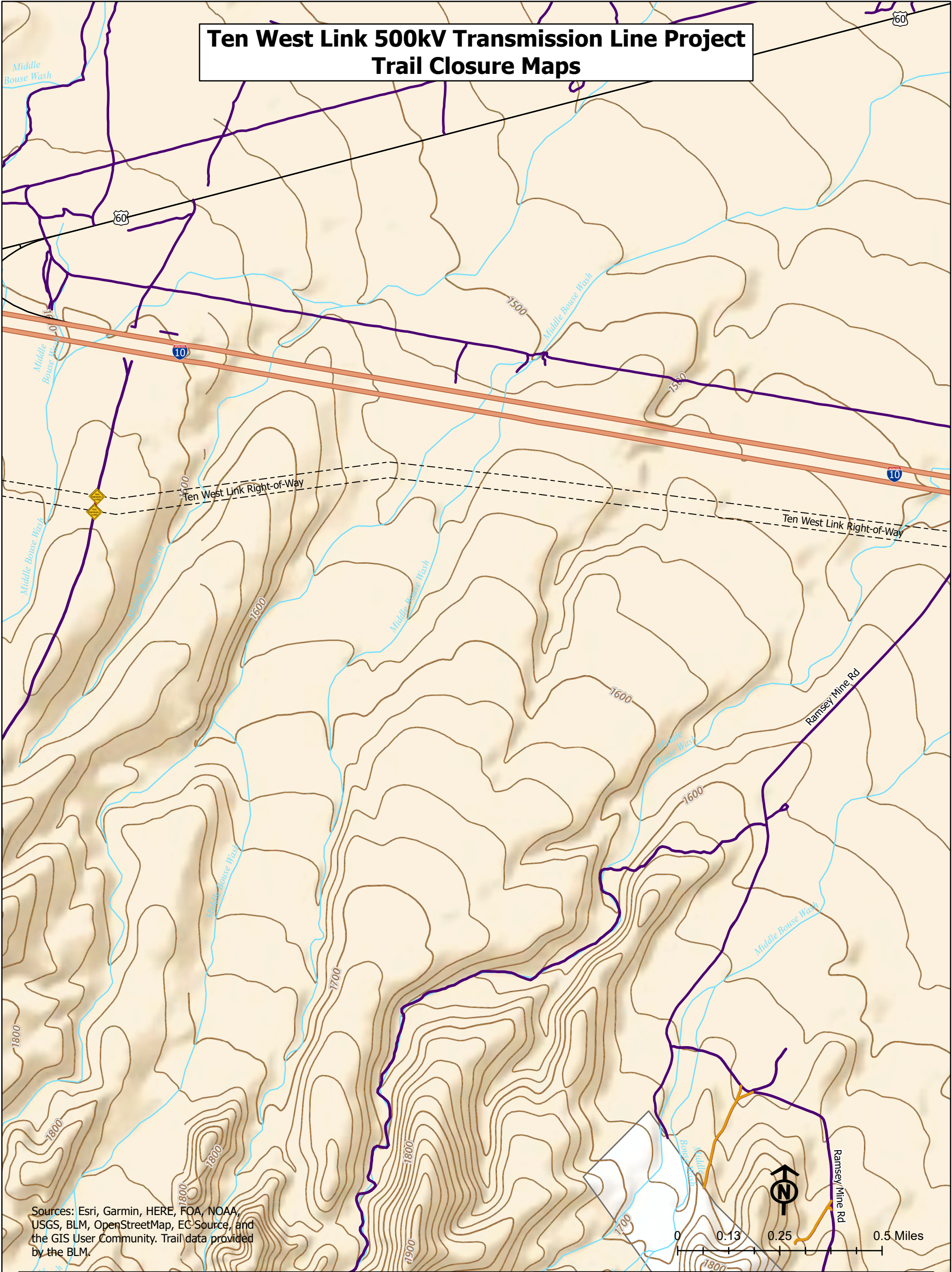
- Department of Defense (DOD)
- Bureau of Land Management (BLM)
- US Fish and Wildlife Service (USFWS)
- Bureau of Reclamation (BOR)
- Bureau of Indian Affairs (BIA)
- State Lands
- Private



October 2022



Ten West Link 500kV Transmission Line Project Trail Closure Maps



Trail Designations

- Signage and Trail Closures During Construction
- Trail Routes
- BLM Designated Closed Trail Routes
- Temporary Trail Closures for Ten West Construction Activities
- NECO Trail Routes

Miscellaneous

- Contour Lines

Jurisdiction

- Department of Defense (DOD)
- Bureau of Land Management (BLM)
- US Fish and Wildlife Service (USFWS)
- Bureau of Reclamation (BOR)
- Bureau of Indian Affairs (BIA)
- State Lands
- Private

Ten West Link 500kV Transmission Line Project

Yuma Proving Ground 25

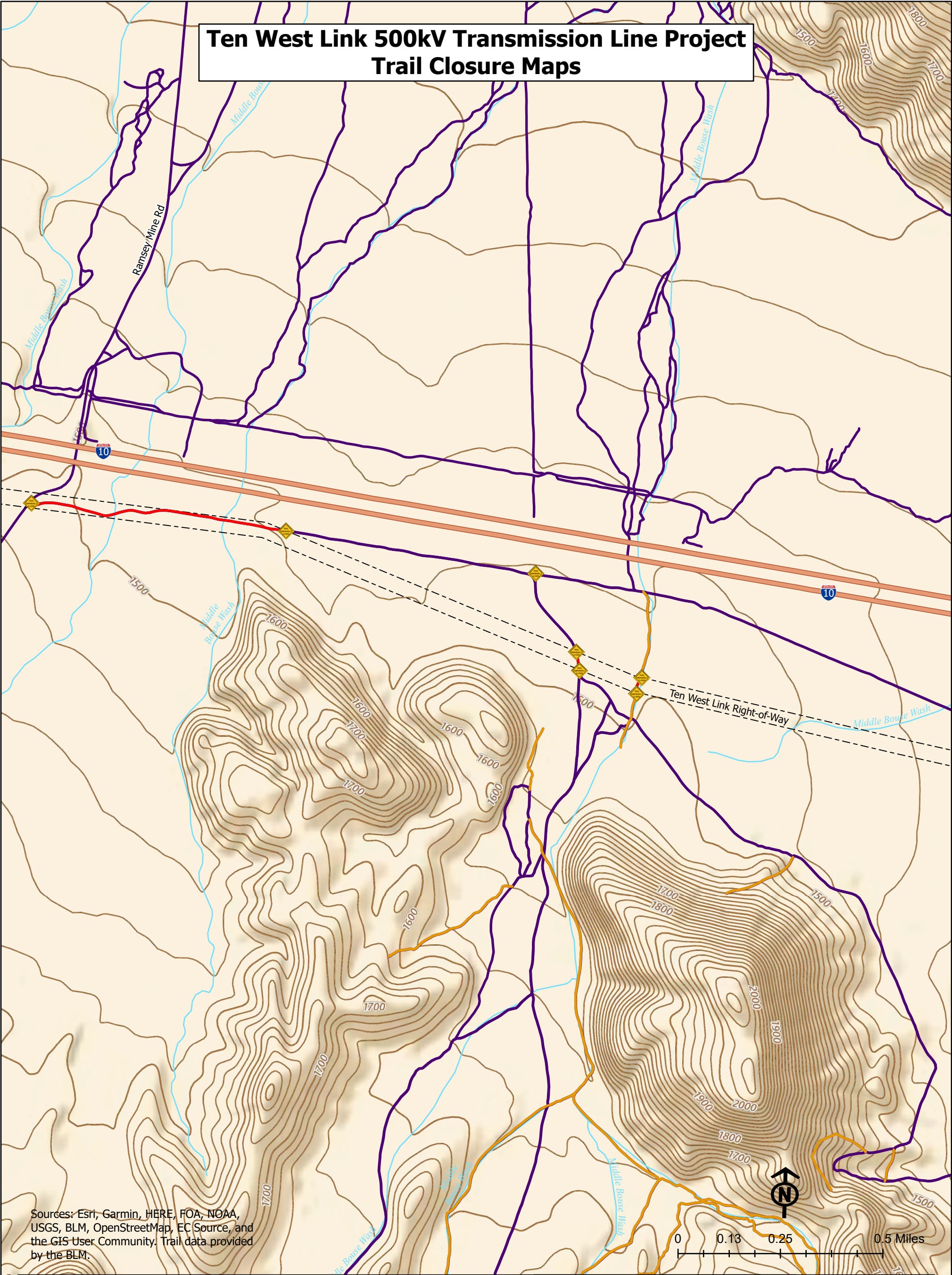
0 50 100 Miles

Locator Map

October 2022

Page 25 of 41

Ten West Link 500kV Transmission Line Project Trail Closure Maps



Sources: Esri, Garmin, HERE, FOA, NOAA, USGS, BLM, OpenStreetMap, EC Source, and the GIS User Community. Trail data provided by the BLM.

Trail Designations

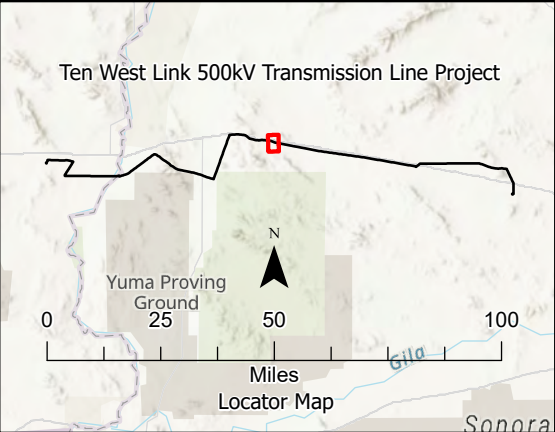
- Signage and Trail Closures During Construction
- Trail Routes
- BLM Designated Closed Trail Routes
- Temporary Trail Closures for Ten West Construction Activities
- NECO Trail Routes

Miscellaneous

- Contour Lines

Jurisdiction

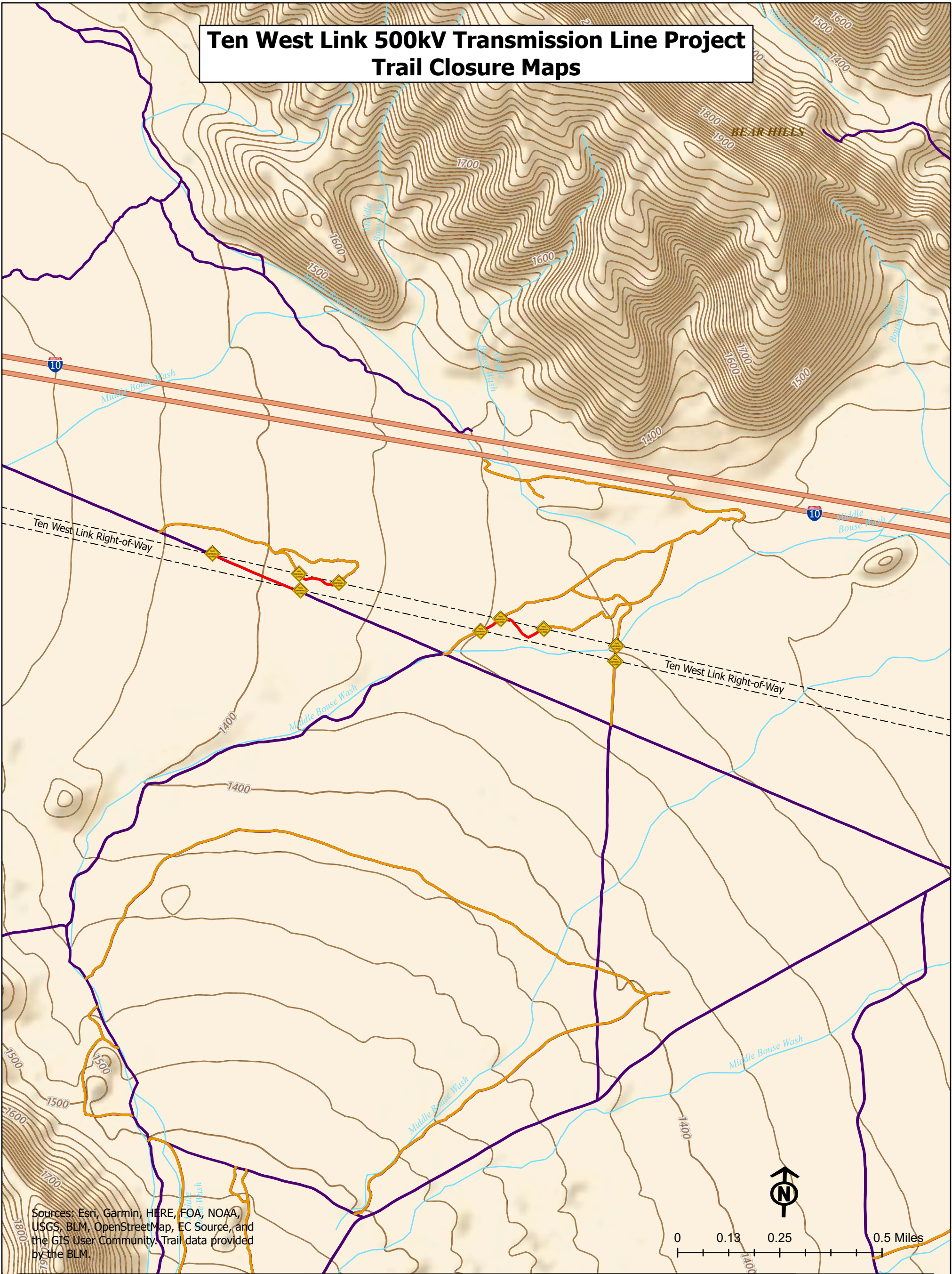
- Department of Defense (DOD)
- Bureau of Land Management (BLM)
- US Fish and Wildlife Service (USFWS)
- Bureau of Reclamation (BOR)
- Bureau of Indian Affairs (BIA)
- State Lands
- Private



October 2022



Ten West Link 500kV Transmission Line Project Trail Closure Maps



Sources: Esri, Garmin, HERE, FOA, NOAA, USGS, BLM, OpenStreetMap, EC Source, and the GIS User Community. Trail data provided by the BLM.

Trail Designations

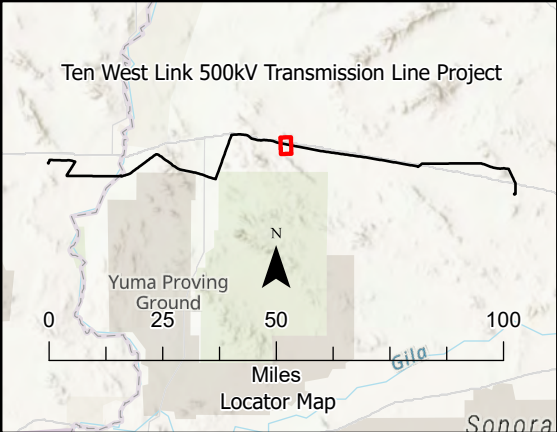
- Signage and Trail Closures During Construction
- Trail Routes
- BLM Designated Closed Trail Routes
- Temporary Trail Closures for Ten West Construction Activities
- NECO Trail Routes

Miscellaneous

- Contour Lines

Jurisdiction

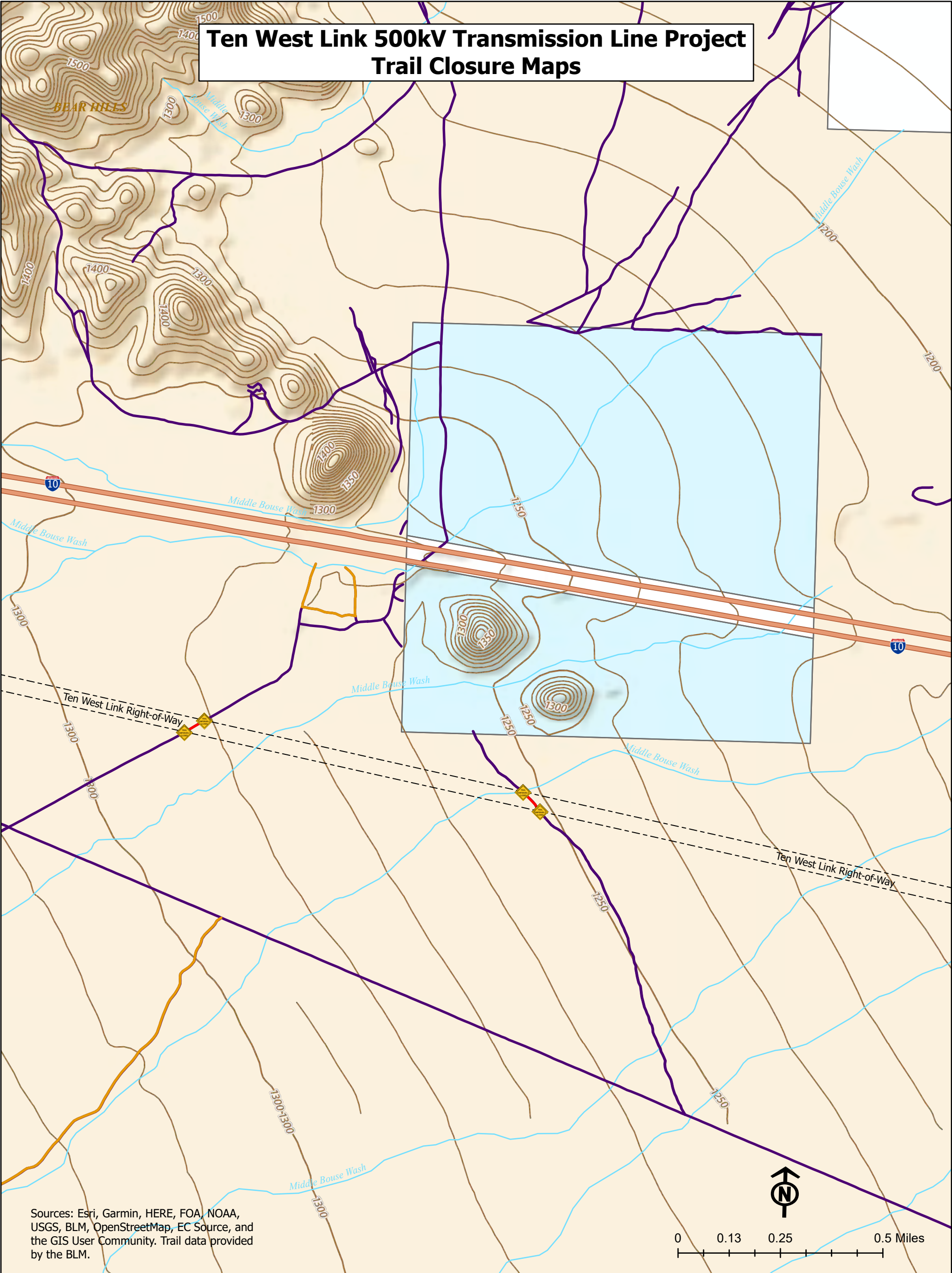
- Department of Defense (DOD)
- Bureau of Land Management (BLM)
- US Fish and Wildlife Service (USFWS)
- Bureau of Reclamation (BOR)
- Bureau of Indian Affairs (BIA)
- State Lands
- Private



October 2022



Ten West Link 500kV Transmission Line Project Trail Closure Maps



Sources: Esri, Garmin, HERE, FOA, NOAA, USGS, BLM, OpenStreetMap, EC Source, and the GIS User Community. Trail data provided by the BLM.

Trail Designations

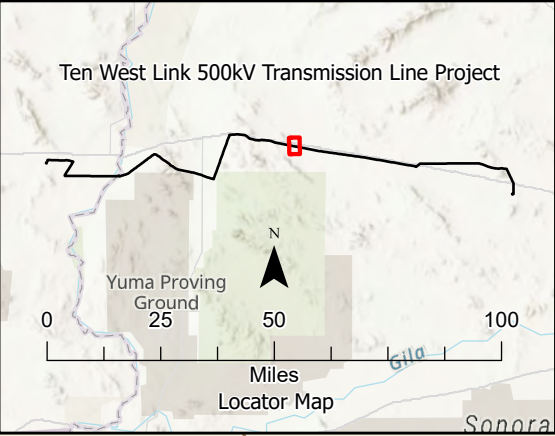
- Signage and Trail Closures During Construction
- Trail Routes
- BLM Designated Closed Trail Routes
- Temporary Trail Closures for Ten West Construction Activities
- NECO Trail Routes

Miscellaneous

- Contour Lines

Jurisdiction

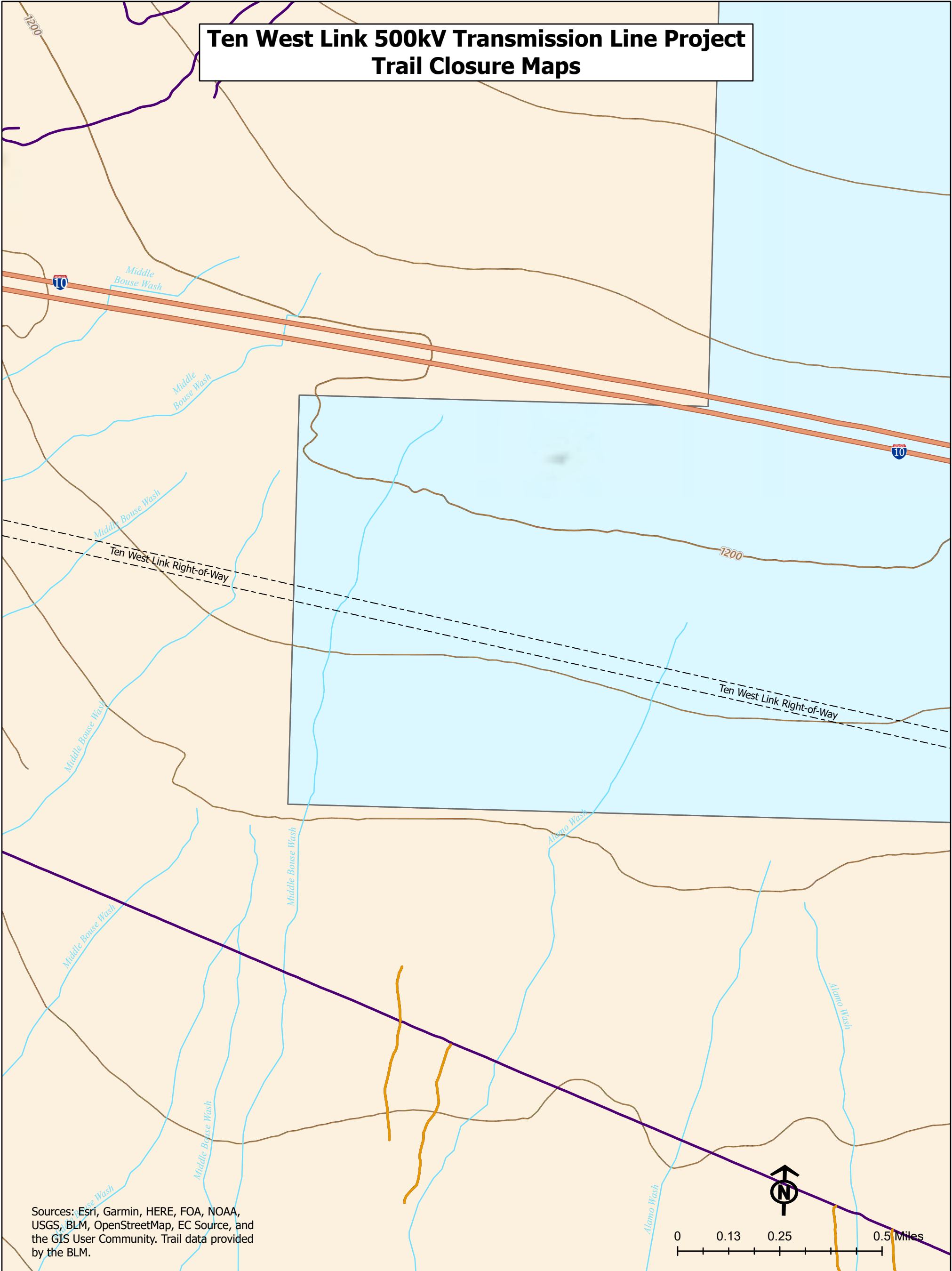
- Department of Defense (DOD)
- Bureau of Land Management (BLM)
- US Fish and Wildlife Service (USFWS)
- Bureau of Reclamation (BOR)
- Bureau of Indian Affairs (BIA)
- State Lands
- Private



October 2022



Ten West Link 500kV Transmission Line Project Trail Closure Maps



Sources: Esri, Garmin, HERE, FOA, NOAA, USGS, BLM, OpenStreetMap, EC Source, and the GIS User Community. Trail data provided by the BLM.

Trail Designations

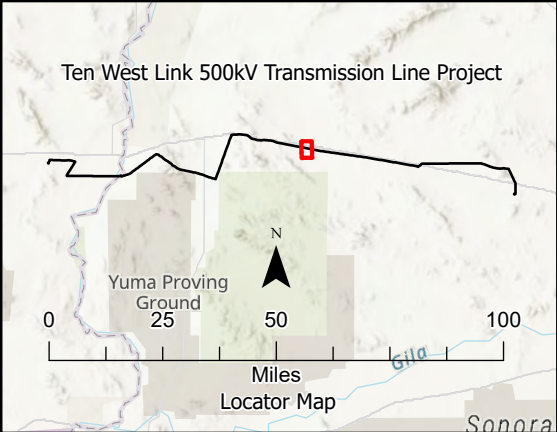
- Signage and Trail Closures During Construction
- Trail Routes
- BLM Designated Closed Trail Routes
- Temporary Trail Closures for Ten West Construction Activities
- NECO Trail Routes

Miscellaneous

- Contour Lines

Jurisdiction

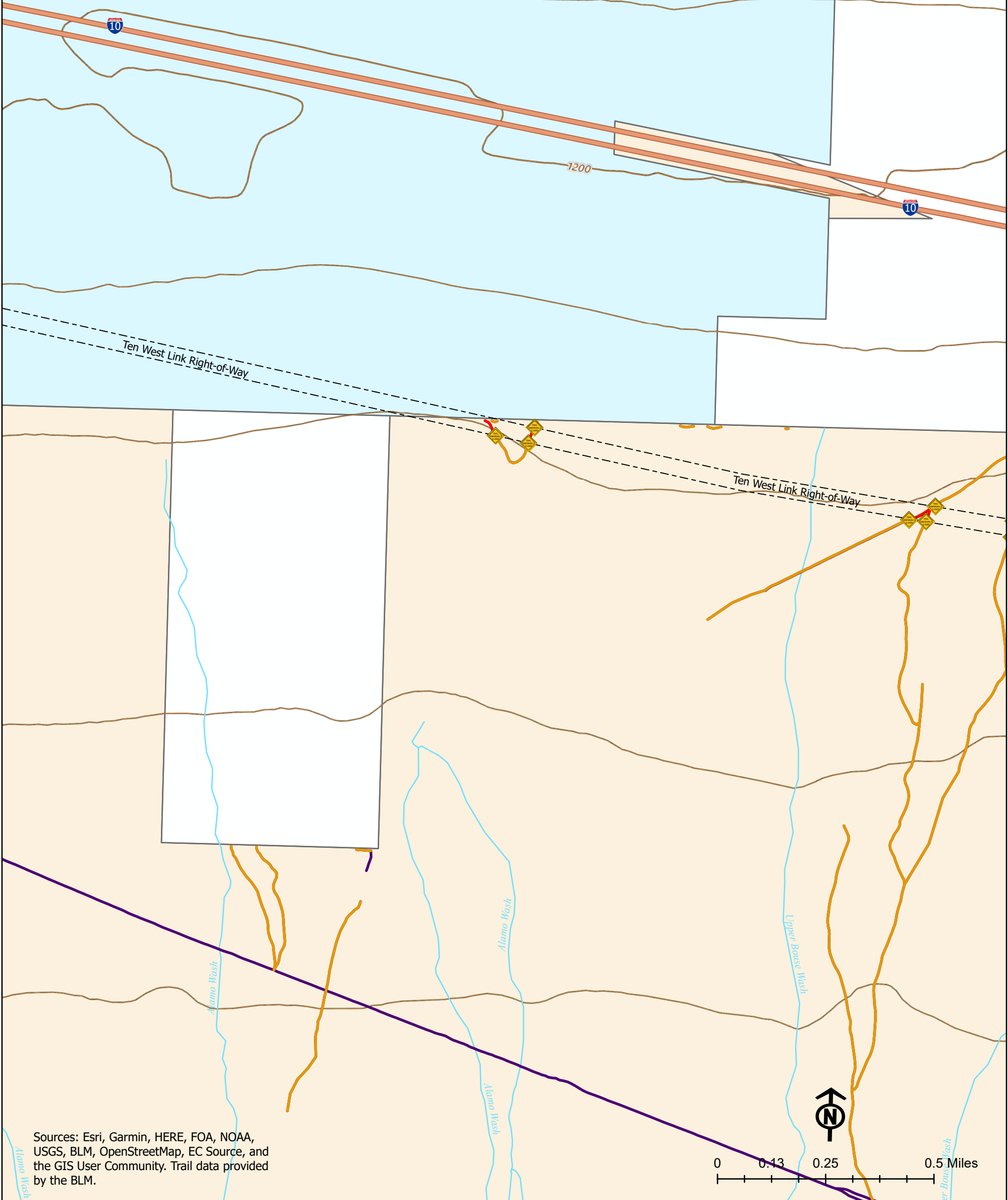
- Department of Defense (DOD)
- Bureau of Land Management (BLM)
- US Fish and Wildlife Service (USFWS)
- Bureau of Reclamation (BOR)
- Bureau of Indian Affairs (BIA)
- State Lands
- Private



October 2022



Ten West Link 500kV Transmission Line Project Trail Closure Maps



Sources: Esri, Garmin, HERE, FOA, NOAA, USGS, BLM, OpenStreetMap, EC Source, and the GIS User Community. Trail data provided by the BLM.

Trail Designations

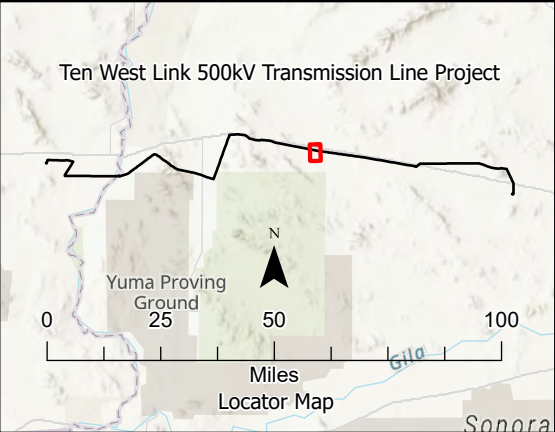
- Signage and Trail Closures During Construction
- Trail Routes
- BLM Designated Closed Trail Routes
- Temporary Trail Closures for Ten West Construction Activities
- NECO Trail Routes

Miscellaneous

- Contour Lines

Jurisdiction

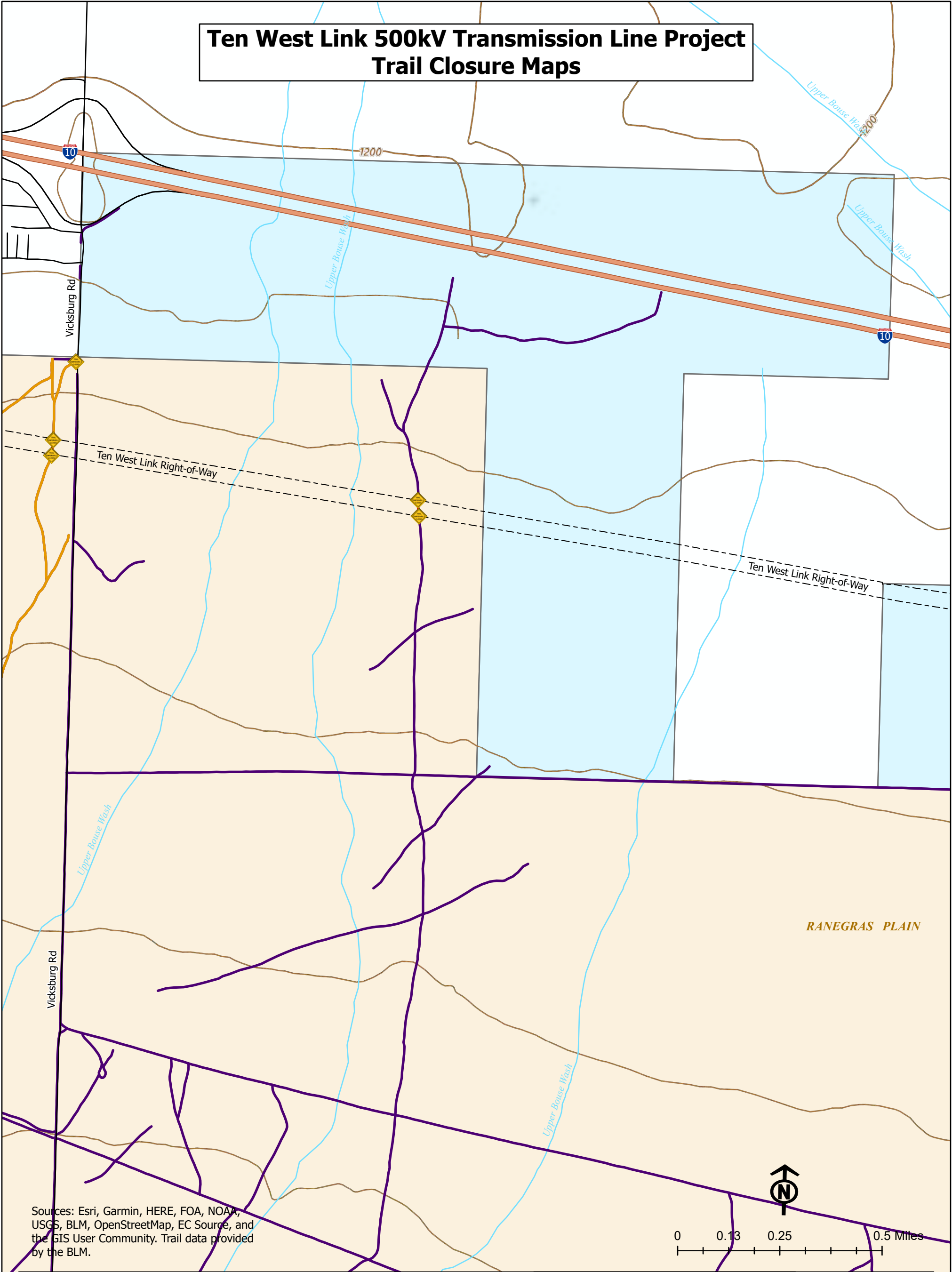
- Department of Defense (DOD)
- Bureau of Land Management (BLM)
- US Fish and Wildlife Service (USFWS)
- Bureau of Reclamation (BOR)
- Bureau of Indian Affairs (BIA)
- State Lands
- Private



October 2022



Ten West Link 500kV Transmission Line Project Trail Closure Maps



Sources: Esri, Garmin, HERE, FOA, NOAA, USGS, BLM, OpenStreetMap, EC Source, and the GIS User Community. Trail data provided by the BLM.

Trail Designations

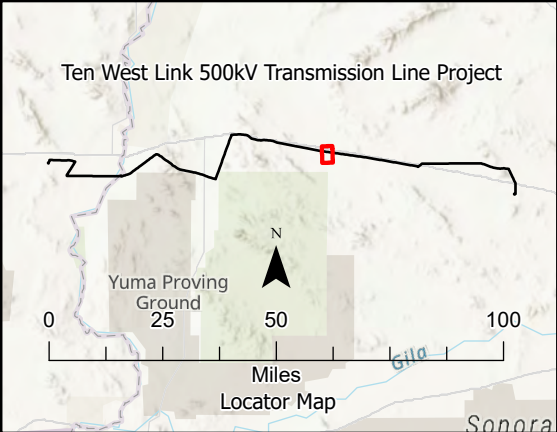
- Signage and Trail Closures During Construction
- Trail Routes
- BLM Designated Closed Trail Routes
- Temporary Trail Closures for Ten West Construction Activities
- NECO Trail Routes

Miscellaneous

- Contour Lines

Jurisdiction

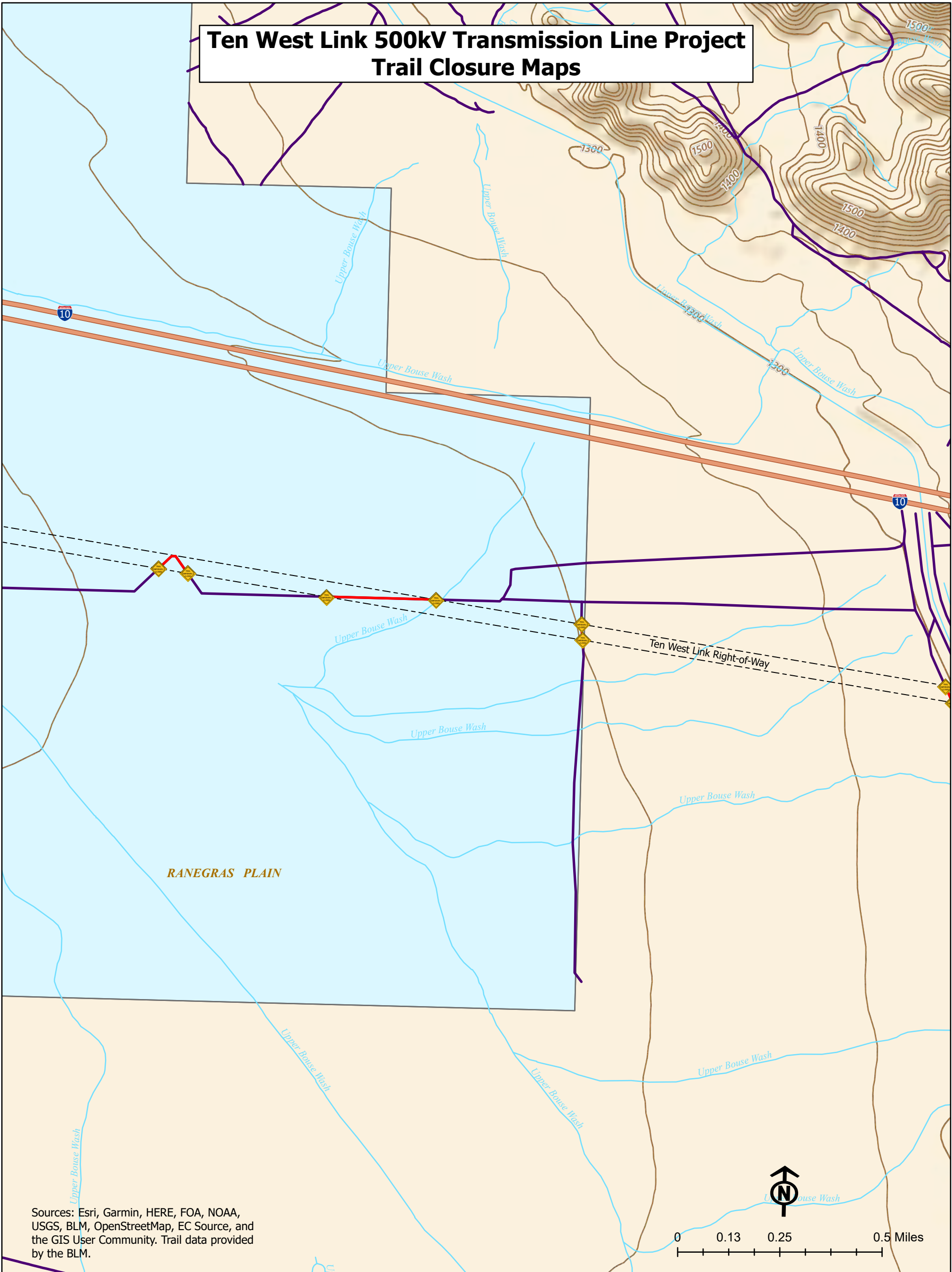
- Department of Defense (DOD)
- Bureau of Land Management (BLM)
- US Fish and Wildlife Service (USFWS)
- Bureau of Reclamation (BOR)
- Bureau of Indian Affairs (BIA)
- State Lands
- Private



October 2022



Ten West Link 500kV Transmission Line Project Trail Closure Maps



Sources: Esri, Garmin, HERE, FOA, NOAA, USGS, BLM, OpenStreetMap, EC Source, and the GIS User Community. Trail data provided by the BLM.

Trail Designations

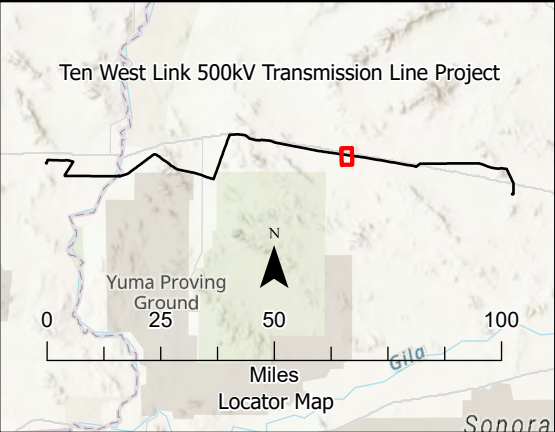
- Signage and Trail Closures During Construction
- Trail Routes
- BLM Designated Closed Trail Routes
- Temporary Trail Closures for Ten West Construction Activities
- NECO Trail Routes

Miscellaneous

- Contour Lines

Jurisdiction

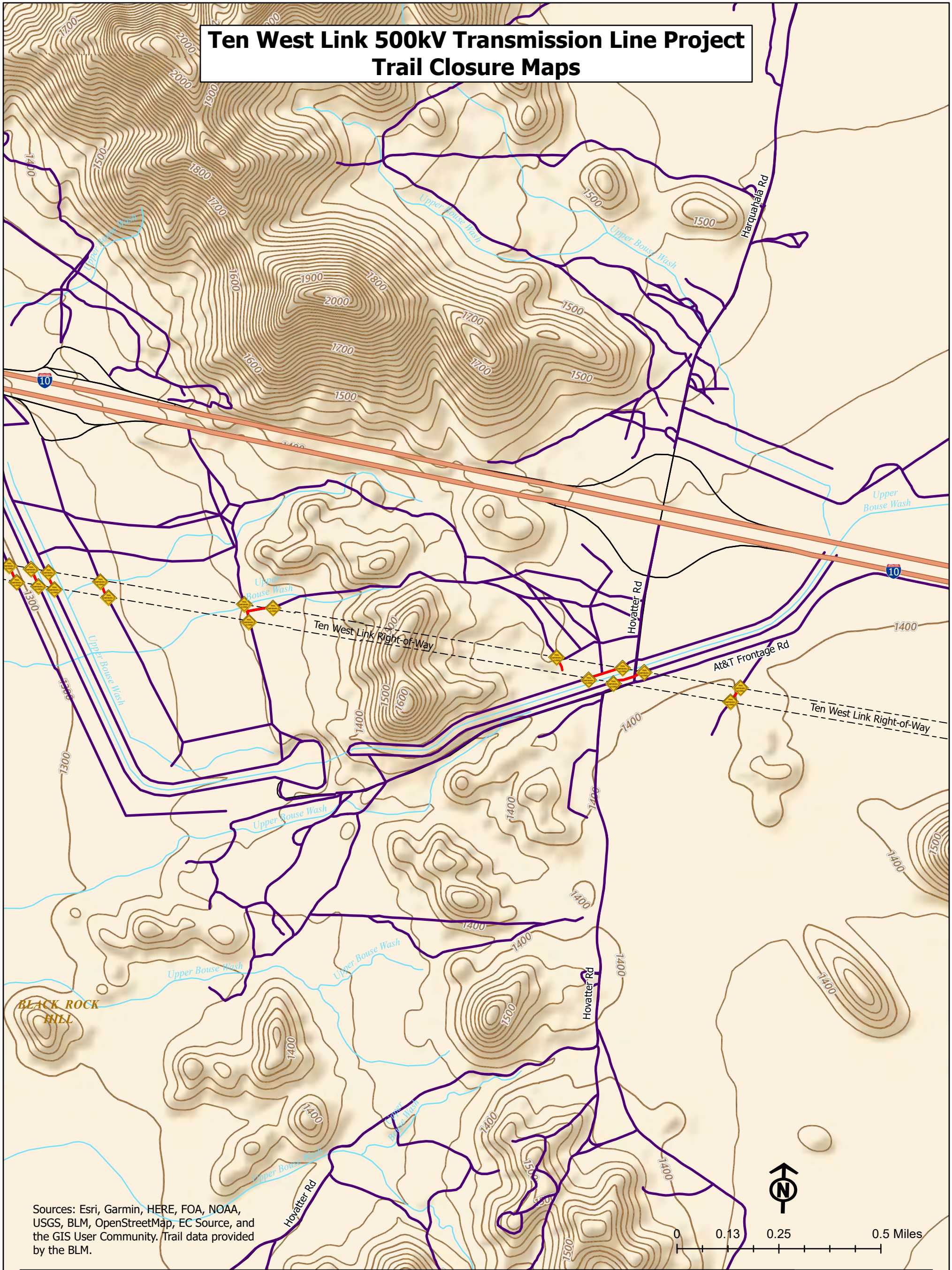
- Department of Defense (DOD)
- Bureau of Land Management (BLM)
- US Fish and Wildlife Service (USFWS)
- Bureau of Reclamation (BOR)
- Bureau of Indian Affairs (BIA)
- State Lands
- Private



October 2022



Ten West Link 500kV Transmission Line Project Trail Closure Maps



Sources: Esri, Garmin, HERE, FOA, NOAA, USGS, BLM, OpenStreetMap, EC Source, and the GIS User Community. Trail data provided by the BLM.

Trail Designations

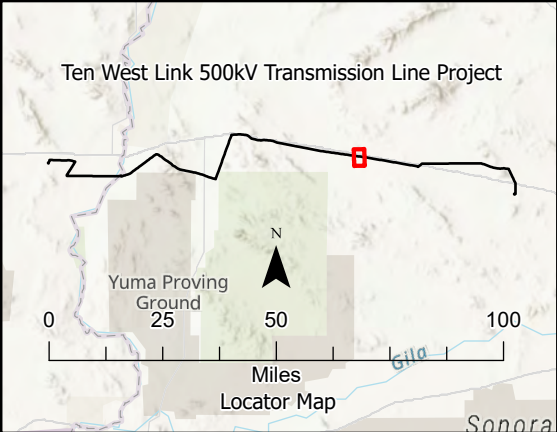
- Signage and Trail Closures During Construction
- Trail Routes
- BLM Designated Closed Trail Routes
- Temporary Trail Closures for Ten West Construction Activities
- NECO Trail Routes

Miscellaneous

- Contour Lines

Jurisdiction

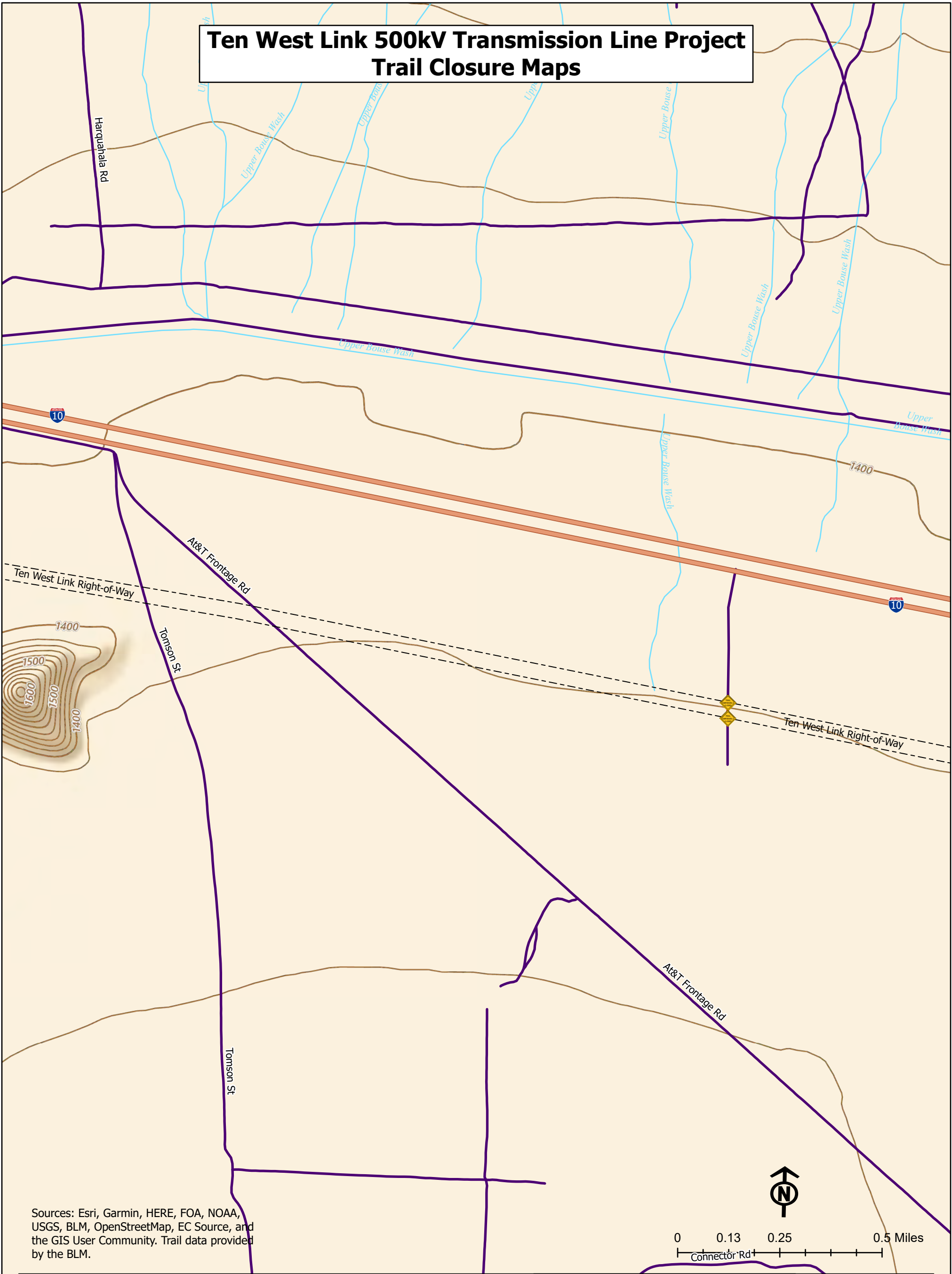
- Department of Defense (DOD)
- Bureau of Land Management (BLM)
- US Fish and Wildlife Service (USFWS)
- Bureau of Reclamation (BOR)
- Bureau of Indian Affairs (BIA)
- State Lands
- Private



October 2022



Ten West Link 500kV Transmission Line Project Trail Closure Maps



Sources: Esri, Garmin, HERE, FOA, NOAA, USGS, BLM, OpenStreetMap, EC Source, and the GIS User Community. Trail data provided by the BLM.

Trail Designations

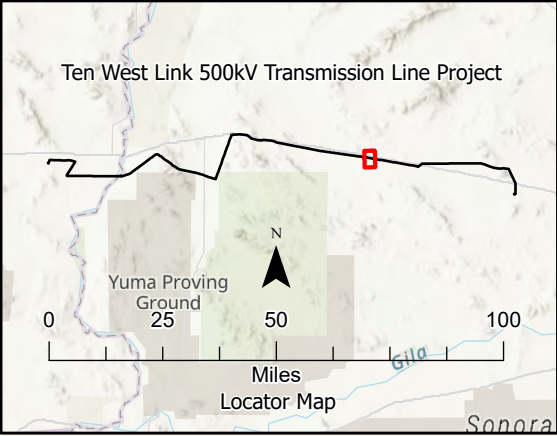
- Signage and Trail Closures During Construction
- Trail Routes
- BLM Designated Closed Trail Routes
- Temporary Trail Closures for Ten West Construction Activities
- NECO Trail Routes

Miscellaneous

- Contour Lines

Jurisdiction

- Department of Defense (DOD)
- Bureau of Land Management (BLM)
- US Fish and Wildlife Service (USFWS)
- Bureau of Reclamation (BOR)
- Bureau of Indian Affairs (BIA)
- State Lands
- Private

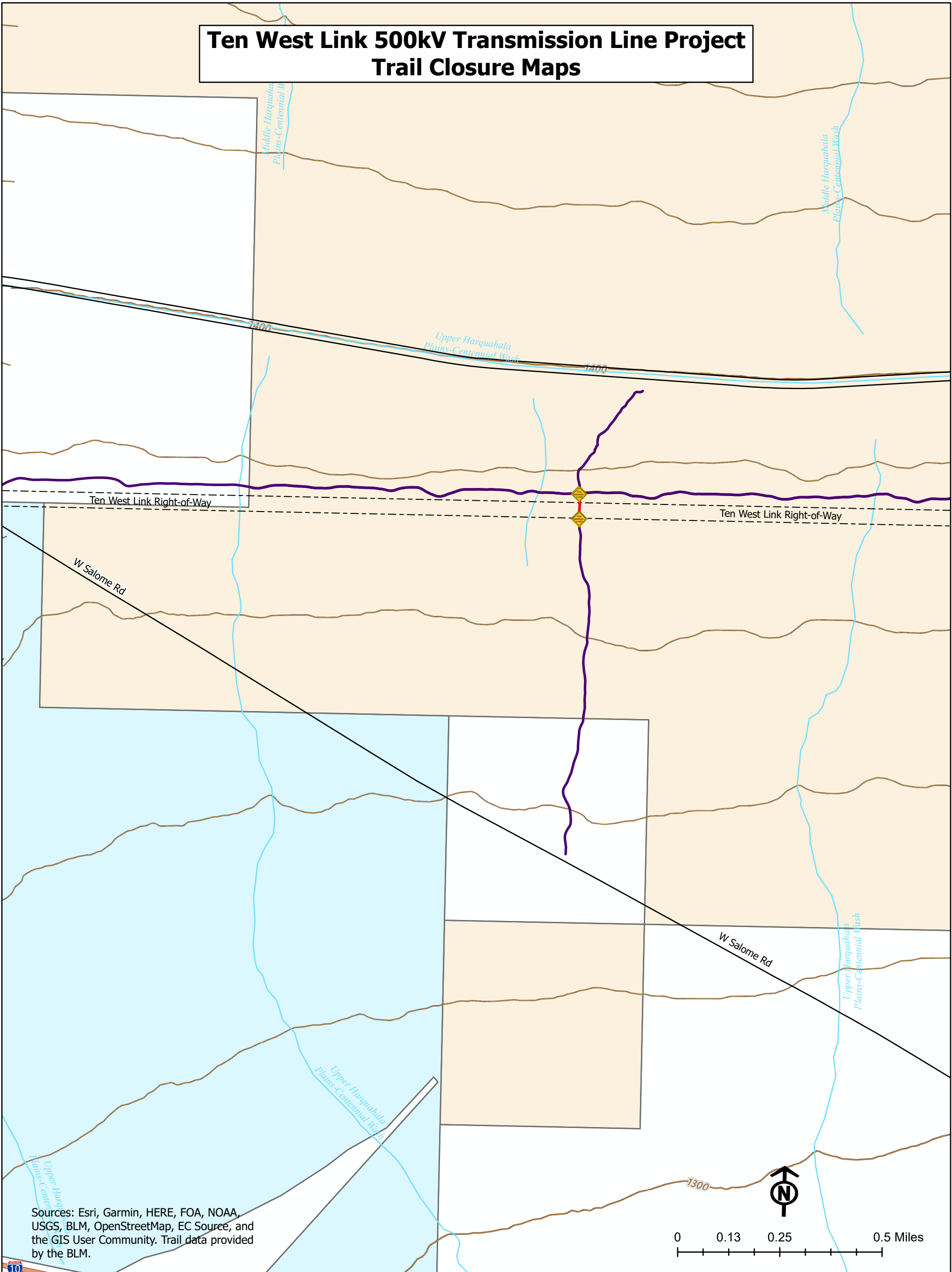


October 2022



Ten West Link 500kV Transmission Line Project

Trail Closure Maps



Sources: Esri, Garmin, HERE, FOA, NOAA, USGS, BLM, OpenStreetMap, EC Sourcee, and the GIS User Community. Trail data provided by the BLM.

Trail Designations

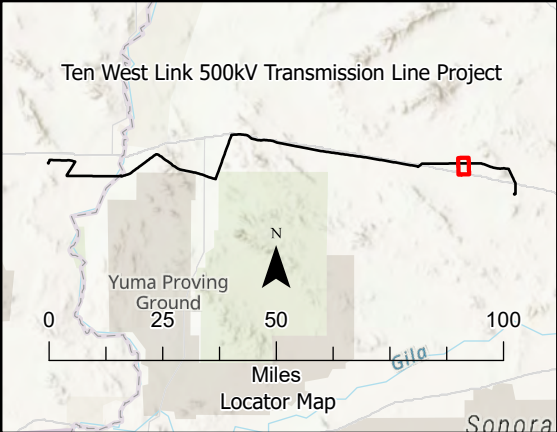
- Signage and Trail Closures During Construction
- Trail Routes
- BLM Designated Closed Trail Routes
- Temporary Trail Closures for Ten West Construction Activities
- NECO Trail Routes

Miscellaneous

- Contour Lines

Jurisdiction

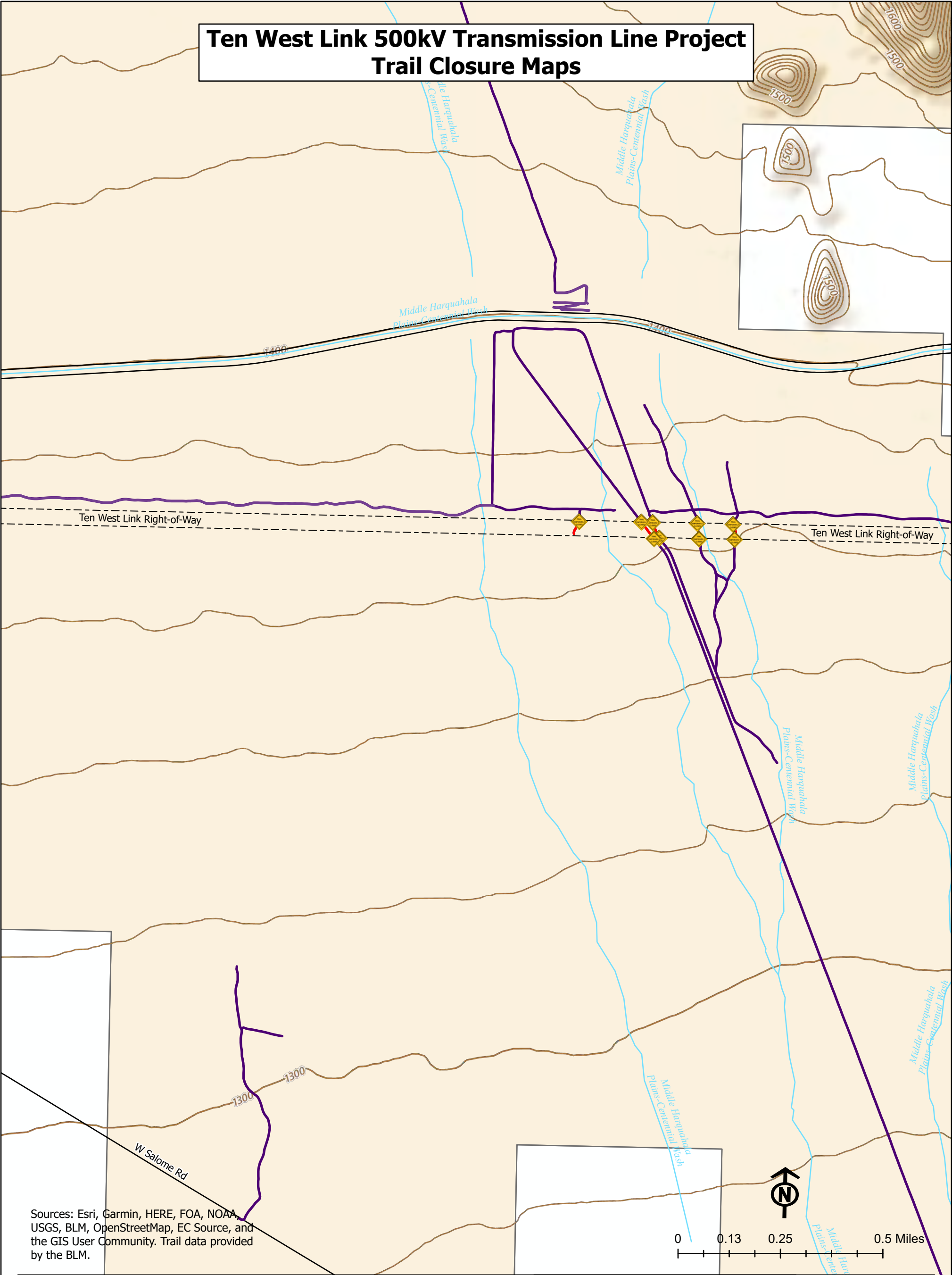
- Contour Lines
- Department of Defense (DOD)
- Bureau of Land Management (BLM)
- US Fish and Wildlife Service (USFWS)
- Bureau of Reclamation (BOR)
- Bureau of Indian Affairs (BIA)
- State Lands
- Private



October 2022



Ten West Link 500kV Transmission Line Project Trail Closure Maps



Sources: Esri, Garmin, HERE, FOA, NOAA, USGS, BLM, OpenStreetMap, EC Source, and the GIS User Community. Trail data provided by the BLM.

Trail Designations

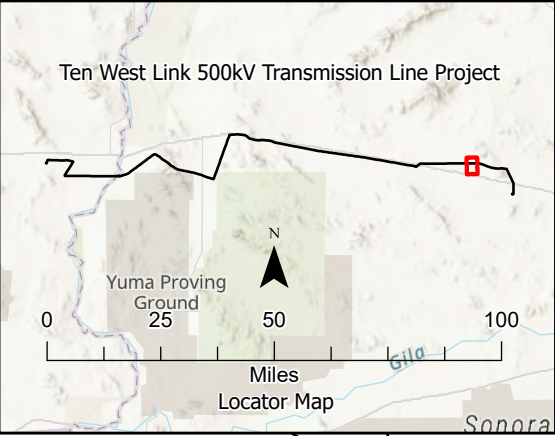
- Signage and Trail Closures During Construction
- Trail Routes
- BLM Designated Closed Trail Routes
- Temporary Trail Closures for Ten West Construction Activities
- NECO Trail Routes

Miscellaneous

- Contour Lines

Jurisdiction

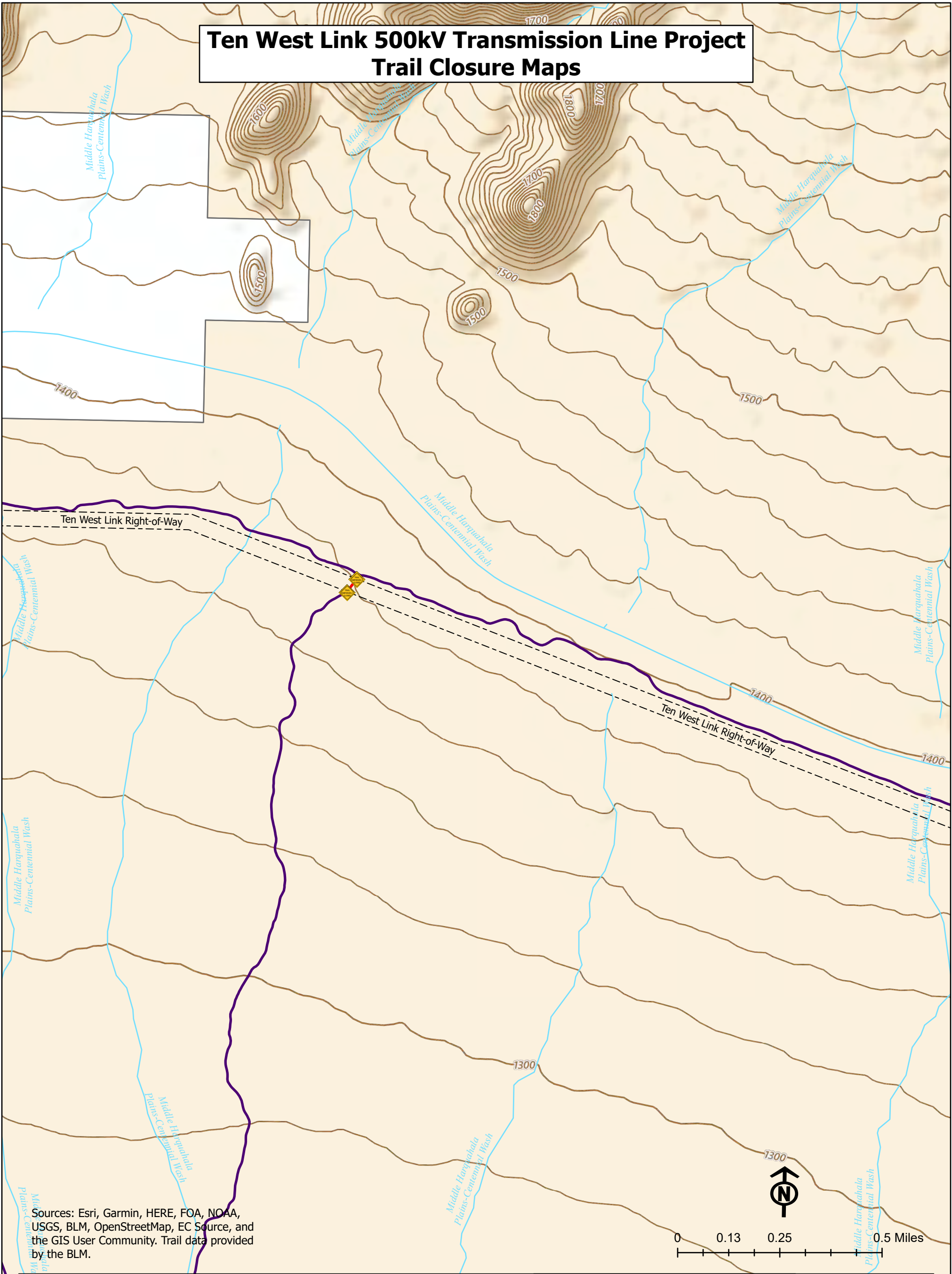
- Department of Defense (DOD)
- Bureau of Land Management (BLM)
- US Fish and Wildlife Service (USFWS)
- Bureau of Reclamation (BOR)
- Bureau of Indian Affairs (BIA)
- State Lands
- Private



October 2022



Ten West Link 500kV Transmission Line Project Trail Closure Maps



Trail Designations

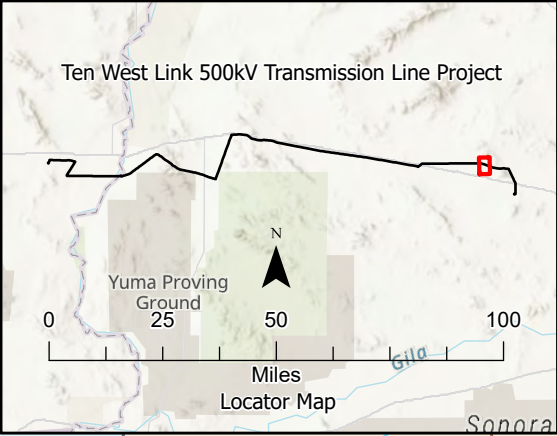
- Signage and Trail Closures During Construction
- Trail Routes
- BLM Designated Closed Trail Routes
- Temporary Trail Closures for Ten West Construction Activities
- NECO Trail Routes

Miscellaneous

- Contour Lines

Jurisdiction

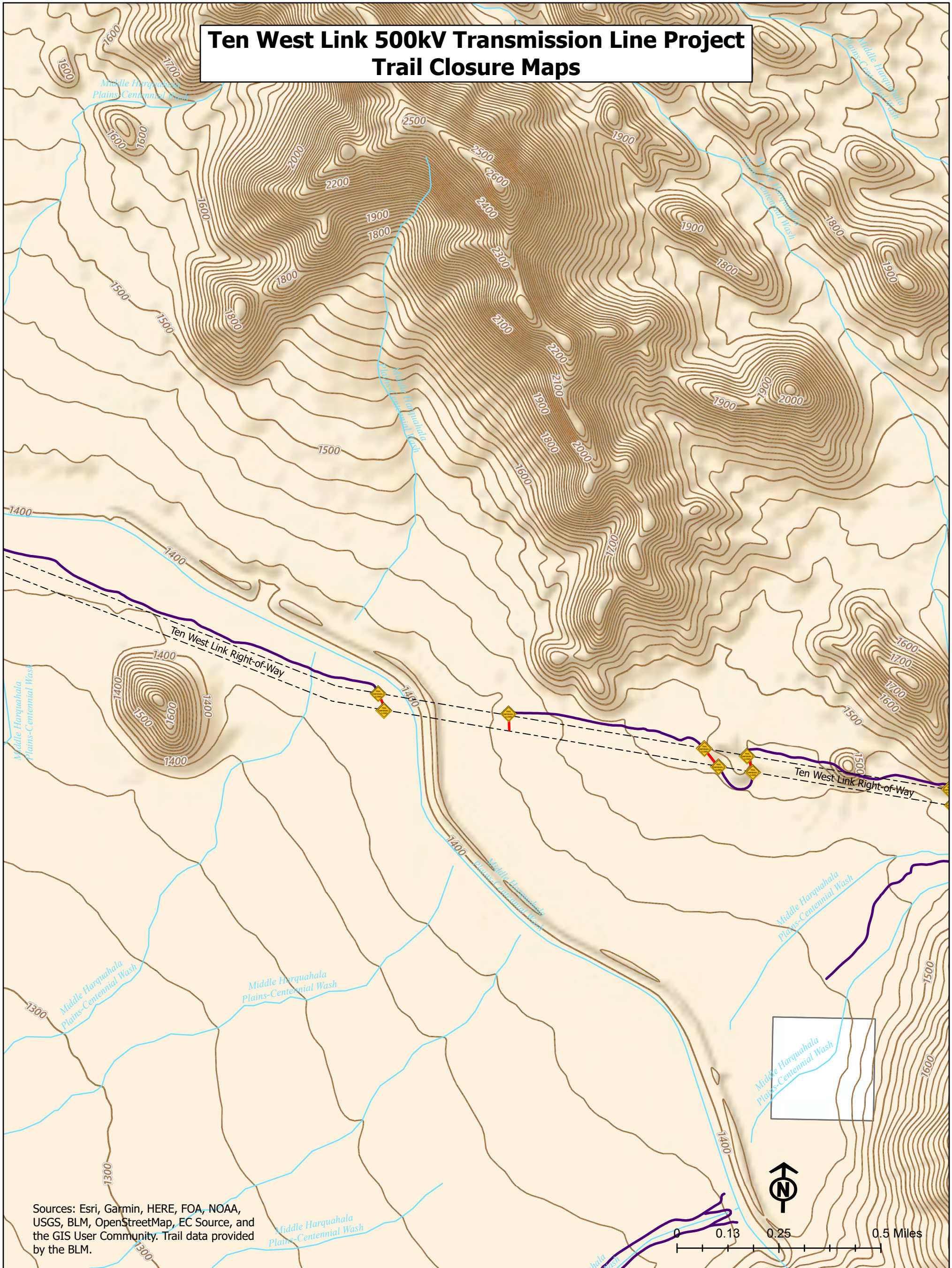
- Department of Defense (DOD)
- Bureau of Land Management (BLM)
- US Fish and Wildlife Service (USFWS)
- Bureau of Reclamation (BOR)
- Bureau of Indian Affairs (BIA)
- State Lands
- Private



October 2022



Ten West Link 500kV Transmission Line Project Trail Closure Maps



Sources: Esri, Garmin, HERE, FOA, NOAA, USGS, BLM, OpenStreetMap, EC Source, and the GIS User Community. Trail data provided by the BLM.

Trail Designations

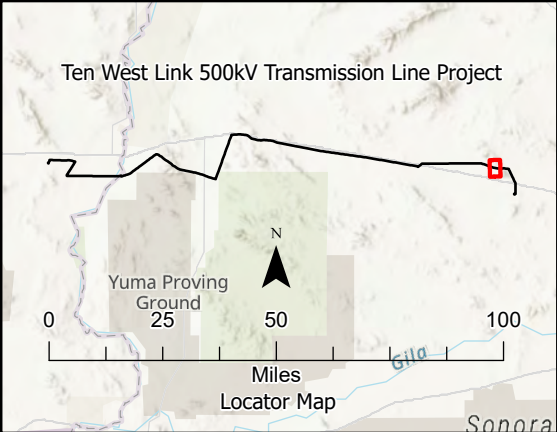
- Signage and Trail Closures During Construction
- Trail Routes
- BLM Designated Closed Trail Routes
- Temporary Trail Closures for Ten West Construction Activities
- NECO Trail Routes

Miscellaneous

- Contour Lines

Jurisdiction

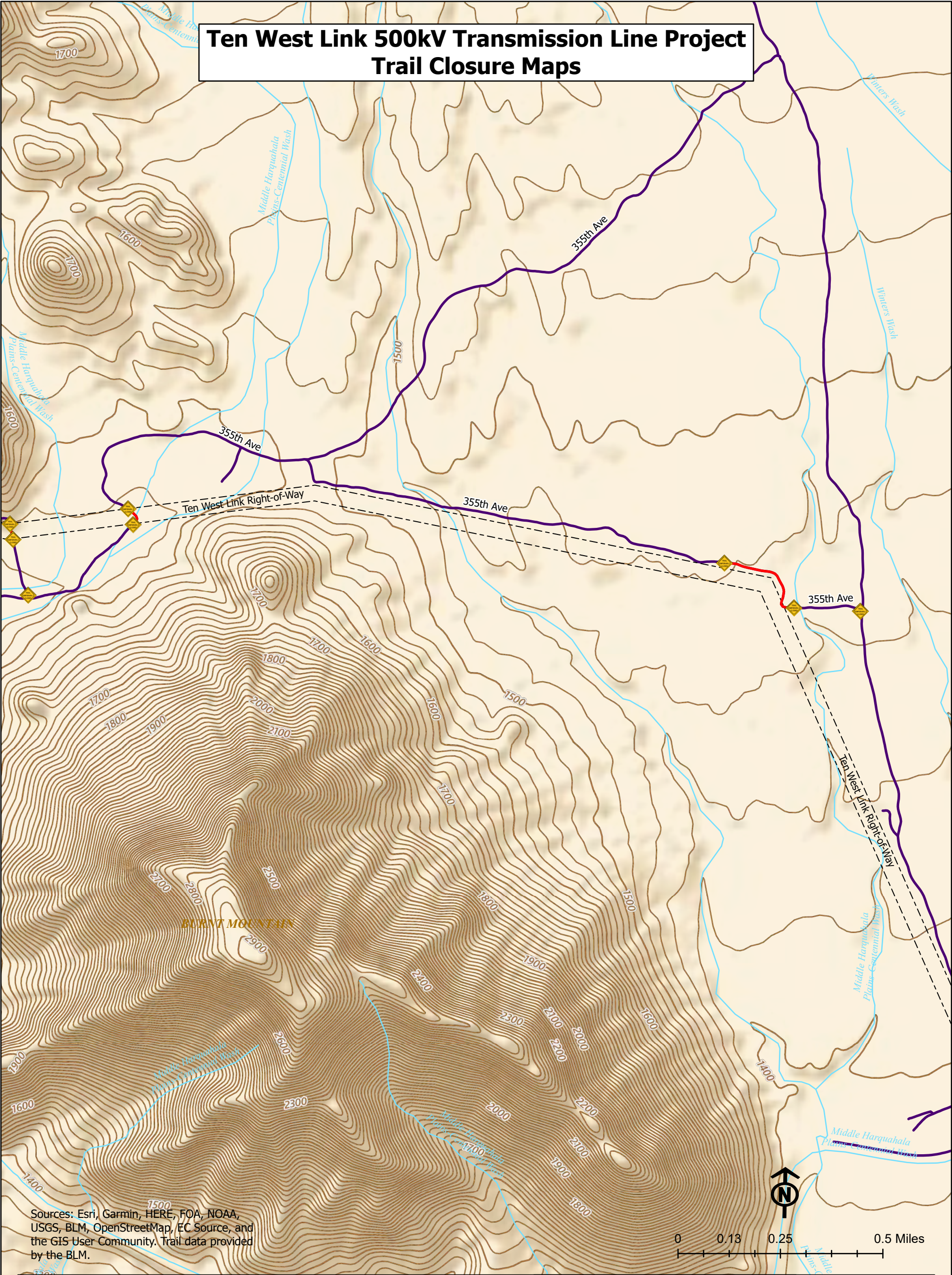
- Department of Defense (DOD)
- Bureau of Land Management (BLM)
- US Fish and Wildlife Service (USFWS)
- Bureau of Reclamation (BOR)
- Bureau of Indian Affairs (BIA)
- State Lands
- Private



October 2022



Ten West Link 500kV Transmission Line Project Trail Closure Maps



Sources: Esri, Garmin, HERE, FOA, NOAA, USGS, BLM, OpenStreetMap, EC Source, and the GIS User Community. Trail data provided by the BLM.

Trail Designations

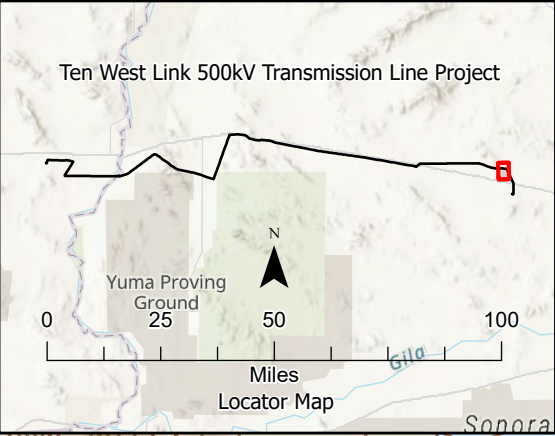
- Signage and Trail Closures During Construction
- Trail Routes
- BLM Designated Closed Trail Routes
- Temporary Trail Closures for Ten West Construction Activities
- NECO Trail Routes

Miscellaneous

- Contour Lines

Jurisdiction

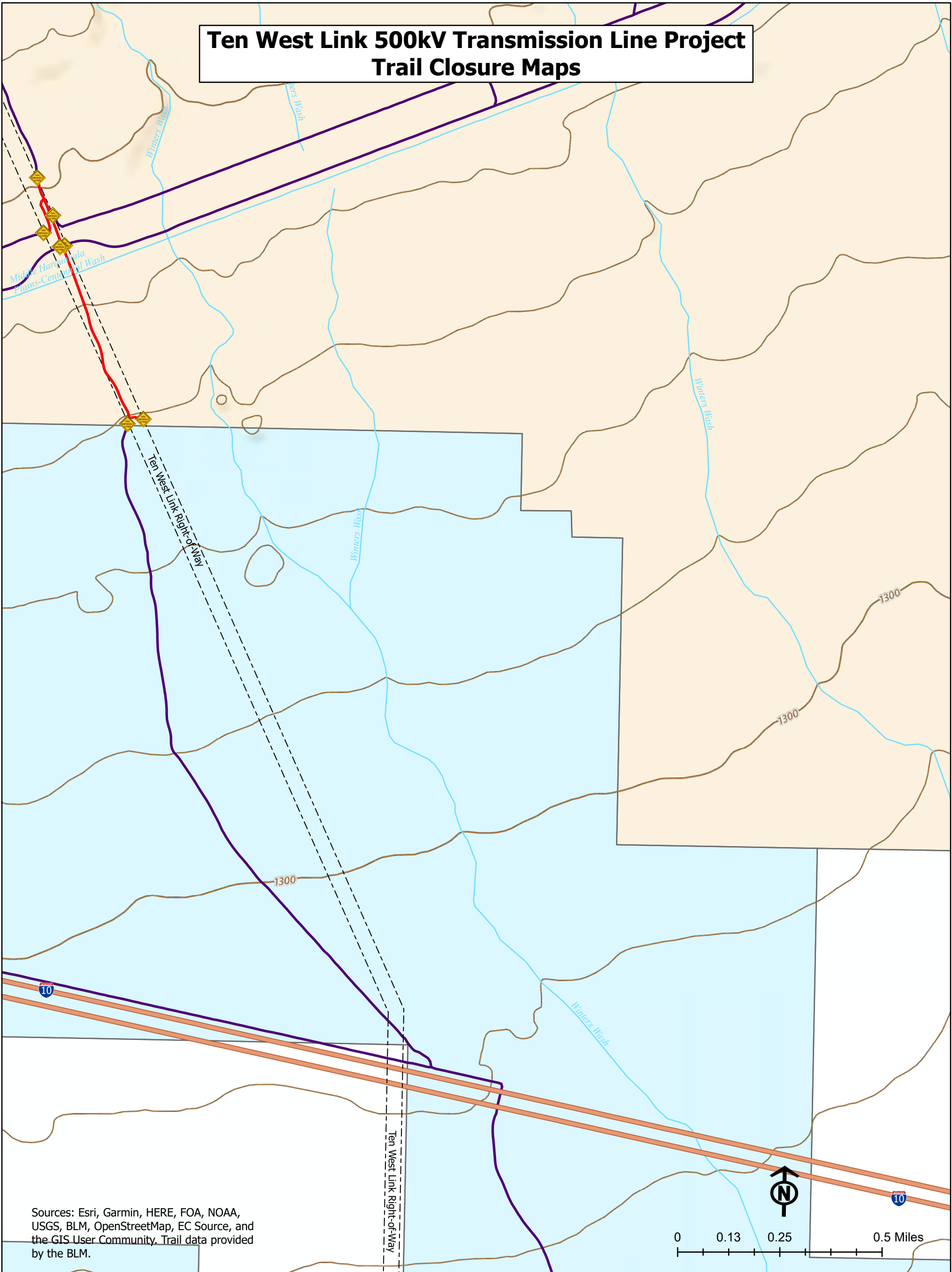
- Department of Defense (DOD)
- Bureau of Land Management (BLM)
- US Fish and Wildlife Service (USFWS)
- Bureau of Reclamation (BOR)
- Bureau of Indian Affairs (BIA)
- State Lands
- Private



October 2022



Ten West Link 500kV Transmission Line Project Trail Closure Maps



Sources: Esri, Garmin, HERE, FOA, NOAA, USGS, BLM, OpenStreetMap, EC Source, and the GIS User Community. Trail data provided by the BLM.

Trail Designations

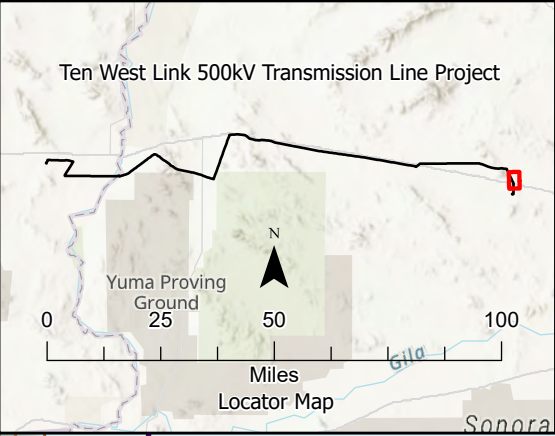
- Signage and Trail Closures During Construction
- Trail Routes
- BLM Designated Closed Trail Routes
- Temporary Trail Closures for Ten West Construction Activities
- NECO Trail Routes

Miscellaneous

- Contour Lines

Jurisdiction

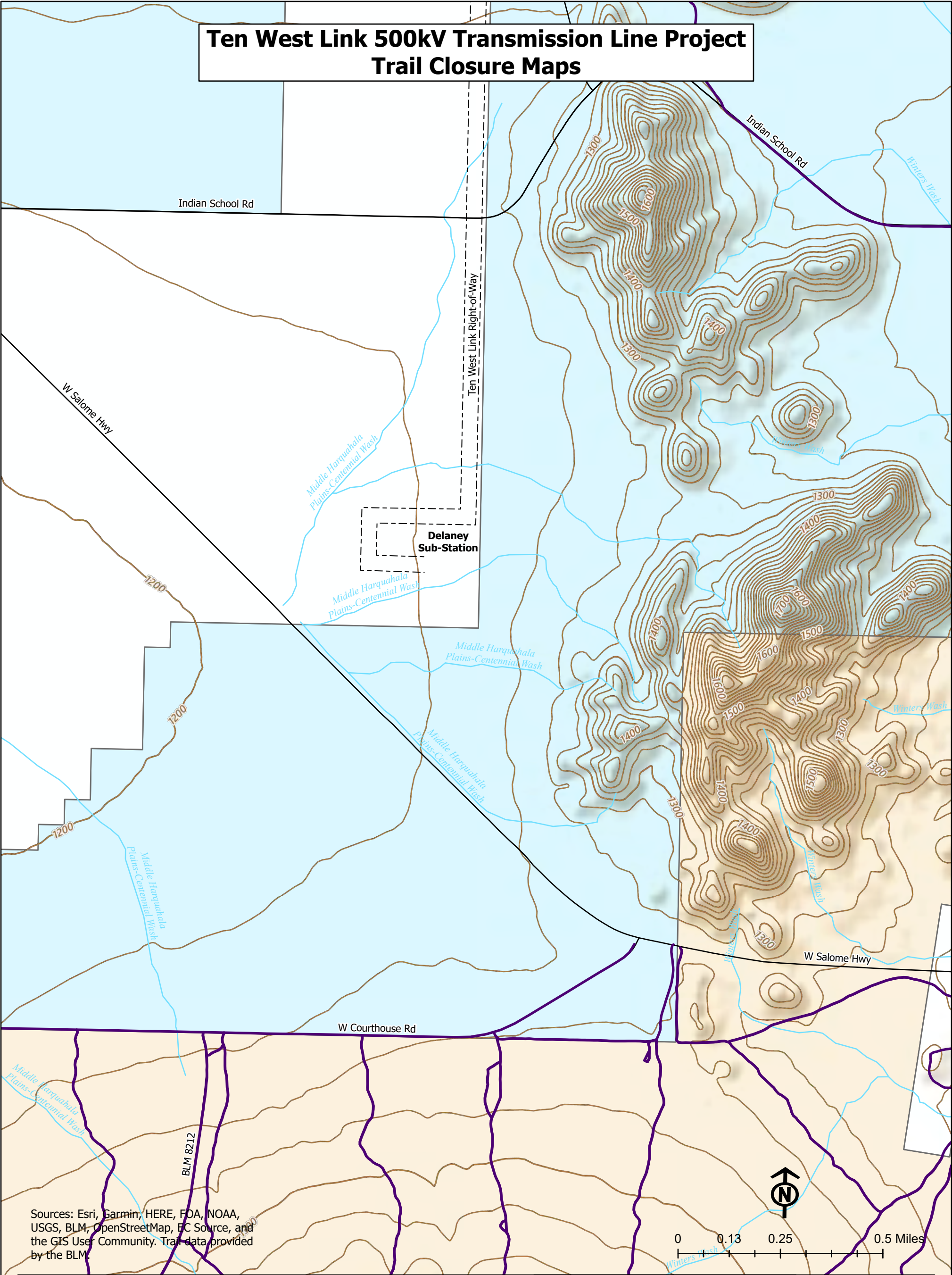
- Department of Defense (DOD)
- Bureau of Land Management (BLM)
- US Fish and Wildlife Service (USFWS)
- Bureau of Reclamation (BOR)
- Bureau of Indian Affairs (BIA)
- State Lands
- Private



October 2022



Ten West Link 500kV Transmission Line Project Trail Closure Maps



Sources: Esri, Garmin, HERE, FGA, NOAA, USGS, BLM, OpenStreetMap, EC Source, and the GIS User Community. Trail data provided by the BLM.

Trail Designations

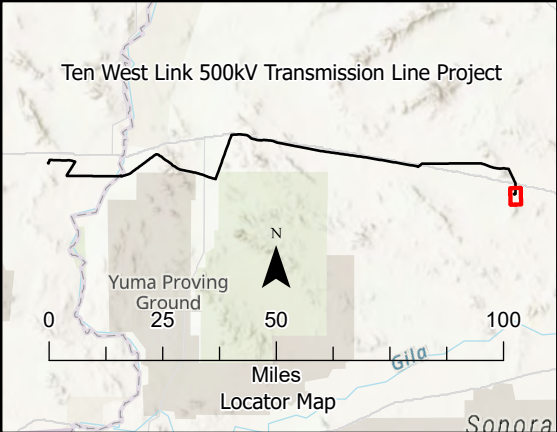
- Signage and Trail Closures During Construction
- Trail Routes
- BLM Designated Closed Trail Routes
- Temporary Trail Closures for Ten West Construction Activities
- NECO Trail Routes

Miscellaneous

- Contour Lines

Jurisdiction

- Department of Defense (DOD)
- Bureau of Land Management (BLM)
- US Fish and Wildlife Service (USFWS)
- Bureau of Reclamation (BOR)
- Bureau of Indian Affairs (BIA)
- State Lands
- Private



October 2022



